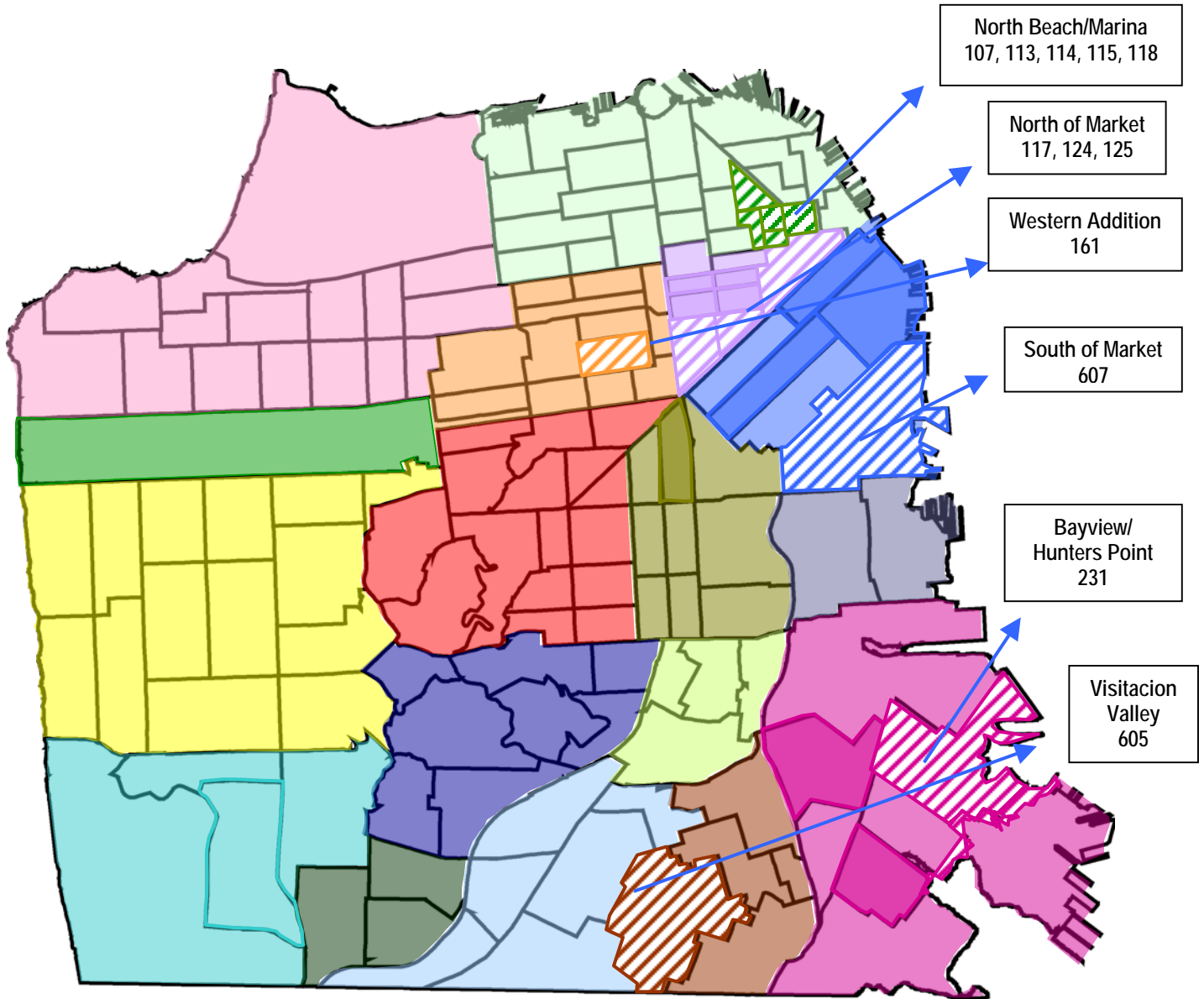




















# SAN FRANCISCO MAYOR'S OFFICE OF HOUSING

## Mortgage Credit Certificate Program

### Targeted Areas Map



**TARGETED AREAS:** The following Census Tract numbers are designated as targeted areas in the City and County of San Francisco.

 Lake Merced	 Upper Market	 Bernal Heights
 Sunset	 North of Market 117, 124, 125	 Visitacion Valley 605
 Richmond	 South of Market 607	 Outer Mission
 North Beach /Marina 107 113 114 115 118	 Potrero Hill	 Diamond Heights/Sunnyside
 Western Addition 161	 Mission	 Ocean View
 Golden Gate Park	 Bayview/Hunters Point 231.03	 <b>Designated Targeted Areas</b>