



A Report Prepared for:

Nick Podell Company
Four Embarcadero Center, Suite 2300
San Francisco, California 94111

**PHASE I
ENVIRONMENTAL SITE ASSESSMENT
2044 THROUGH 2070 BRYANT STREET
SAN FRANCISCO, CALIFORNIA**

JUNE 18, 2013

By:

A handwritten signature in black ink, appearing to read "Chris Baldassari", written over a horizontal line.

Christopher J. Baldassari, P.G.
Senior Geologist

A handwritten signature in black ink, appearing to read "William W. Mast", written over a horizontal line.

William W. Mast, P.G.
Principal Engineer

390.023.01.001

TABLE OF CONTENTS

LIST OF ILLUSTRATIONSiv

1.0 INTRODUCTION1

 1.1 Purpose and Scope of Work.....1

 1.2 Special Terms and Conditions2

 1.3 Limitations and Exceptions2

2.0 SITE DESCRIPTION2

 2.1 Site Location and Description.....2

 2.2 Site and Vicinity Characteristics.....2

 2.3 Local Geology and Hydrogeology3

 2.4 Descriptions of Existing On-Site Structures and Improvements3

 2.4.1 Structures and Current Use3

 2.4.2 Other Improvements.....4

 2.5 Current Uses of Adjoining Properties4

 2.6 Past Uses of Property and Adjoining Properties.....4

 2.6.1 Historical Sources5

 2.6.2 Historical Review Summary5

 2.6.3 Interviews6

3.0 PREVIOUS ENVIRONMENTAL DOCUMENTS7

4.0 RECORDS REVIEW7

 4.1 Environmental Liens.....7

 4.2 Standard Environmental Record Sources7

 4.2.1 Subject Property Records.....9

 4.2.2 Surrounding Area9

5.0 SITE INSPECTION9

 5.1 Methods.....9

 5.2 General Site Setting10

 5.3 Interior Observations10

 5.4 Underground and Aboveground Storage Tanks.....12

 5.5 Back-Up Generators12

 5.6 Elevators12

 5.7 Hydraulic Trash Compactors.....12

 5.8 Indications of Polychlorinated Biphenyls (PCBs).....12

 5.9 Other Conditions12

 5.9.1 Asbestos12

 5.9.2 Radon13

 5.9.3 Solid Waste13

 5.9.4 Lead in Paint.....13

6.0 SUMMARY AND CONCLUSIONS13

TABLE OF CONTENTS
(Continued)

6.0 SUMMARY AND CONCLUSIONS 13
7.0 DATA GAPS 16
8.0 ADDITIONAL SERVICES 16
9.0 ENVIRONMENTAL PROFESSIONAL STATEMENT 16
10.0 REFERENCES..... 16

ILLUSTRATIONS

- APPENDICES**
- A – AERIAL PHOTOGRAPHS**
 - B – SANBORN FIRE INSURANCE MAPS**
 - C – HISTORICAL TOPOGRAPHIC MAPS**
 - D – CITY DIRECTORY ABSTRACT**
 - E – REGULATORY AGENCY DATABASE REPORT
(PROVIDED ON CD-ROM)**
 - F – RESUMES OF ENVIRONMENTAL PROFESSIONALS**

DISTRIBUTION

LIST OF ILLUSTRATIONS

- Plate 1 Site Location Map
- Plate 2 Site Plan and Vicinity Map
- Plates 3 – 19 Site Photographs

1.0 INTRODUCTION

1.1 Purpose and Scope of Work

This report presents the results of a Phase I Environmental Site Assessment (ESA) of the property located at 2044 through 2070 Bryant Street in San Francisco, California (the site or subject property). The site location is shown on Plate 1. PES Environmental, Inc. (PES) performed the Phase I ESA on behalf of Nick Podell Company (Podell) to compile and evaluate available information on existing environmental issues to assess for Recognized Environmental Conditions¹ (RECs) associated with the subject property. PES understands that Podell is evaluating purchase of the property and that this ESA is a component of its due diligence. We further understand that Podell intends to demolish the current structure and redevelop the site with subsurface parking and an above-grade residential structure.

The ESA was performed pursuant to our proposal (Reference No. 390.023.01.P01) and the Professional Service Agreement between PES and Podell dated January 2, 2013 (Agreement), and in general accordance with ASTM International guidelines for Phase I Environmental Site Assessments (ASTM E 1527-05). These guidelines comply with the U.S. Environmental Protection Agency's All Appropriate Inquiries (AAI) rule adopted in November 2005. The following tasks were conducted during this ESA:

- Federal, State and local agency databases were reviewed to identify nearby sites which have reported the use, storage, or release of hazardous materials;
- Regulatory agency records regarding the site and adjacent properties were reviewed;
- Historical information such as aerial photographs, Sanborn Fire Insurance maps, and historical topographic maps of the site and surrounding area were obtained and reviewed to evaluate prior land uses;
- Previous environmental reports prepared for the subject property were reviewed;
- Individuals with knowledge of the site were interviewed;
- An inspection of the site and a reconnaissance of surrounding properties were performed to assess the potential for contamination of the site from on-site or off-site sources. The site inspection was conducted by an environmental professional with qualifying experience; and

¹ A REC is defined in the ASTM International guidelines for Phase I Environmental Site Assessments (ASTM E 1527-05) as *"the presence or likely presence of any hazardous substances or petroleum products on a property under conditions that indicate an existing release, a past release, or a material threat of a release of any hazardous substances or petroleum products into structures on the property or into the ground, groundwater, or surface water of the property. ... The term is not intended to include de minimis conditions that generally do not present a threat to human health or the environment and that generally would not be the subject of an enforcement action if brought to the attention of appropriate government agencies."*

- This report was prepared to present the results of the ESA investigation.

1.2 Special Terms and Conditions

The ESA activities were conducted in general accordance with ASTM E1527-05. There are no special terms or conditions for this project.

1.3 Limitations and Exceptions

This Phase I ESA was performed in accordance with practices and procedures generally accepted in the consulting environmental engineering field at the time they were performed. The findings, opinions, conclusions, and recommendations expressed herein are applicable as of the date the services were provided. Our professional judgment to assess the potential for contamination is based on limited data; no warranty is given or implied.

The Phase I ESA was prepared at the request of Podell as part of its due diligence for acquisition of the property and may be relied on only by Podell and as provided for in the Agreement. No other party may rely on this report without the express written permission of Podell and PES.

Additionally, PES was not provided information regarding the purchase price of the subject property nor prices of comparable properties in the site vicinity. In accordance with ASTM E 1527-05, an evaluation of the purchase price relative to those of comparable properties should be conducted by the user of this Phase I ESA, as applicable.

2.0 SITE DESCRIPTION

2.1 Site Location and Description

The subject property is comprised of a two-story main building consisting of one legal parcel covering approximately 0.98 acres and identified by San Francisco County Assessor's Parcel Number (APN) 4022-021. As indicated on Plate 2, the site is bounded to the north by commercial properties, to the east by Bryant Street, to the south by residences, and to the west by Florida Street. The site consists of three tenant spaces with mailing addresses of 2044, 2050, and 2060-2070 Bryant Street, San Francisco, California. The tenant spaces also have respective delivery addresses of 631, 633, and 681 Florida Street.

2.2 Site and Vicinity Characteristics

The site is zoned as Urban Mixed Use (UMU) and is located in a mixed commercial and residential area of the City and County of San Francisco.

According to the United States Geological Survey (USGS) *San Francisco North, California* Quadrangle 7.5-minute series topographic map produced in 1999, the site vicinity is situated at an elevation of approximately 30 feet above mean sea level (MSL). The site slopes toward the west.

2.3 Local Geology and Hydrogeology

A 2011 subsurface investigation performed at a Pacific Gas & Electric (PG&E) property located at Shotwell and Treat Street (approximately two blocks to the west of the subject property [575 feet west]) identified approximately 20 feet of dense, poorly-graded sands with and without silts and clays beneath the property (Stantec, Inc. [Stantec], 2011). The sand was generally underlain by silty and clayey sands. Groundwater was encountered at depths ranging between 2 and 12 feet below ground surface (bgs). However, it is unknown whether subsurface conditions beneath the PG&E property (located at an elevation of approximately 20 feet MSL) are similar to those observed at the subject property.

Portions of the eastern edge of the San Francisco Peninsula have also been subject to historic uncontrolled filling operations using debris and other artificial fills derived from the 1906 earthquake (and earlier) demolition. These artificial fills, which are typically comprised of sand, gravel, and silt, can contain rubble and debris (e.g. bricks, concrete, and wood) as well as materials containing high concentrations of lead and other metals. Such areas are designated as an “Article 20 Affected Block” and are subject to assessment under the City’s Maher Ordinance (Article 20). Article 20 blocks are located two blocks west and two blocks north of the subject property. It is not known whether demolition debris or other uncontrolled fill is present beneath the site.

Groundwater flow near the site has been observed to be to the northwest. The nearest surface water is San Francisco Bay, located approximately 1.25 miles east of the site. However, the site is located approximately 0.1 miles east-southeast and slightly upland of the historic location of Mission Creek and Laguna Dolores wetlands prior to infill and urban development.

2.4 Descriptions of Existing On-Site Structures and Improvements

2.4.1 Structures and Current Use

The main two-story building covers the entire property and consists of a formed concrete wall and steel frame construction and concrete slab-on-grade floor. The building is divided into three tenant spaces. Current site addresses, occupants, and a brief summary of current uses are as follows:

- **2044 Bryant Street – Production Specialties:** an industrial machine shop that produces machine parts;
- **2050 Bryant Street – Commercial and office uses:** includes office uses, a vacant night club and music production space, and a metal fabrications shop; and

- **2060-2070 Bryant Street – American Conservatory Theater (ACT):** ACT stores, constructs, and fabricates items for use in theater productions.

Photographs of the subject property and vicinity are presented on Plates 3 through 19.

2.4.2 Other Improvements

Electricity and natural gas are supplied by Pacific Gas & Electric. Water and sewer services are provided by the City of San Francisco.

2.5 Current Uses of Adjoining Properties

A reconnaissance of the surrounding area was conducted to assess whether neighboring sites represent a potential environmental condition that could affect the subject property. The current uses of the adjoining properties as observed during PES' reconnaissance are summarized below.

Properties to the North

The site is bounded to the north by commercial properties, including Creative Flooring Design at 2014 Bryant Street, and San Francisco Auto Repair Center at 611 Florida Street.

Properties to the East

The site is bounded to the east by Bryant Street. Across Bryant Street are commercial properties including Left Space at 2055 Bryant Street, which rents artists work spaces, and Fitzgerald Furniture Company, an upholstery business, at 2750 19th Street.

Properties to the South

The site is bounded to the south by residences that front on Bryant Street, 19th Street, and Florida Street.

Properties to the West

The site is bounded to the west by Florida Street. Across Florida Street is a multi-story residential complex with ground-floor commercial uses.

2.6 Past Uses of Property and Adjoining Properties

Historical site use information was obtained through a review of aerial photographs, Sanborn Fire Insurance Maps, historical topographic maps, regulatory agency records, and the results of previous environmental investigations (see list of references in Section 10.0).

2.6.1 Historical Sources

- **Aerial Photographs** – Aerial photographs were obtained from Environmental Data Resources, Inc. (EDR) of Milford, Connecticut. Photos for the following years were obtained and reviewed: 1946, 1956, 1968, 1974, 1982, 1993, 1998, 2005, 2009, and 2010. A summary of the aerial photograph review and copies of the photographs are presented in Appendix A;
- **Sanborn Fire Insurance Maps** – Historical Sanborn Fire Insurance Maps were obtained from EDR for the following years: 1889, 1900, 1914, 1950, 1975, 1987, 1989, 1991, and 1999. A summary of the Sanborn Map review and copies of these maps are included in Appendix B;
- **Topographic Maps** – A variety of topographic maps of the subject property and vicinity were compiled by EDR. The following maps were included in the compilation: USGS *San Francisco, California* 15-minute series topographic maps produced in 1895, 1915 and 1948; and USGS *San Francisco North, California* 7.5-minute series topographic map produced in 1947, 1950, 1956, 1993, 1995 and photorevised in 1968 and 1973. A summary of the topographic maps review and copies of these maps are included in Appendix C;
- **City Directories** – A search of city directories was performed by EDR for the years 1910 through 2012 in approximately 5-year intervals. A summary of the city directories review and copies of the directory listings are presented in Appendix D;
- **City and County of San Francisco Records** – San Francisco Building Department (SFBD), San Francisco Fire Department (SFFD), and San Francisco County Department of Environmental Health (SFDPH) records were requested by PES to evaluate historical uses at the subject property; and
- **Historical Environmental Documents** – No copies of previous environmental reports for the subject property were provided.

2.6.2 Historical Review Summary

Subject Property

The following provides a summary of historical use information for the subject property based on available historical resources listed in the previous sections and as described in historical documents.

The earliest record for the site is a 1889 Sanborn map, which shows the site as developed with multiple single-family residences and a few remaining vacant lots. By 1914 the northern portion of the site (the current 2044 Bryant Street locations) is shown occupied by an iron works. A 1946 aerial photo and 1950 Sanborn map show the subject property in its current

configuration. The 1950 and 1975 Sanborn maps lists machine shop and auto body use in 2044 Bryant Street, steel warehousing in 2050 Bryant Street, and machinery warehousing at 2070 Bryant Street.

Numerous addresses have been associated with the subject property, including 633, 651, 675, 677, 679, and 683 Florida Street. Historical city directories list the subject property as occupied by the Marshall Company Central Iron Works from 1920 through 1930; the Modern Vehicle Company and Northern California Machine Tools from 1935 through 1966. Later listings (1977-1985) show the site occupied by light fixture warehousing and retail. ACT is listed at 681 Florida Street beginning in 1982, and from 1990 through 1993 a silk screen production company occupied 2050 Bryant Street. Klein Industries (Production Specialties) is listed as the occupant of 2044 Bryant Street in city directories from 2000 to 2012.

Subject Property Vicinity

The subject property vicinity has gone through development at similar periods of time as the subject property. The earliest Sanborn maps (1889 and 1900) show the subject property vicinity as primarily vacant with some residential and with a warehouse and school across Bryant Street. After the 1906 earthquake, directory listings and insurance maps show expanded commercial and industrial development in the vicinity of the Site, including clothing factories, a wool manufacturing warehouse, a brewing company, an engine & foundry company, a box factory, a dye works company, auto repair, laundry facilities, a cabinet shop, and a school. By 1968 the warehouse building to the west of the subject property was demolished and replaced with a smaller single structure. The multi-story residential complex across Florida Street (west of the subject property) was constructed between 2007 and 2008.

2.6.3 Interviews

Mr. Ian Reynolds, production manager for Production Specialties, was interviewed by Mr. Christopher Baldassari of PES on March 29, 2013. Mr. Reynolds indicated that he has been associated with the subject property since approximately 2009. Mr. Reynolds stated that the 2044 Bryant Street space had been used for machine shop-related purposes since the 1950s. He said that Production Specialties manufactures parts for machinery such as compressors, and generally produced finished parts from castings delivered to the site; however no casting is conducted onsite. Mr. Reynolds stated that Production Specialties utilizes various water-based cutting fluids and coolants, generally contained in individual machinery reservoirs. He indicated that the reservoir fluids are not regularly maintained but that new fluids are added as they run low. He said that the facility operates under an approved hazardous materials business plan (HMBP) and is periodically inspected by SFDPH and SFFD for compliance, but was not aware of any other environmental permits. Mr. Reynolds stated that hazardous waste generation at the site is limited to waste oil and coolant, which is accumulated in 55-gallon drums and subsequently transported for offsite disposal approximately once a year by Evergreen Environmental. He stated that used rags are accumulated in a drum and removed on a bi-weekly schedule by an outside vendor (Aramat). Mr. Reynolds further stated

that chemical uses at the site includes uses of cutting fluids and coolants, and petroleum-based solvents including kerosene for cleaning metal parts. He indicated that cutting fluid is reused frequently and is stored in a 55-gallon drum. Mr. Reynolds also stated that he was unaware of current or historical underground tanks at the site, was not aware of any potential environmental concerns associated with the subject property. He noted that no heating or cooling system (e.g., HVAC) is utilized at the site. He was not aware of any asbestos-containing materials O&M plan.

Mr. Lloyd Klein, the current property owner, was interviewed by Mr. Baldassari on June 14, 2013 about the potential presence of USTs at the subject property. Mr. Klein stated that he was unaware of any USTs at the site, nor were the presence of any USTs disclosed to him prior to purchasing the property in 1982.

3.0 PREVIOUS ENVIRONMENTAL DOCUMENTS

No environmental reports were made available to PES for review as part of this ESA.

4.0 RECORDS REVIEW

4.1 Environmental Liens

Based on review of an environmental database search conducted by EDR, there are no Federal Superfund (National Priority List [NPL]) liens or State deed restrictions associated with the subject property.

4.2 Standard Environmental Record Sources

The discussion presented in this section is based on available information provided by government agencies and various databases. An EDR report dated March 22, 2013 contains listings of sites located within a 1-mile radius, which were selected in accordance with ASTM E-1527-05 standards. This information is obtained from computerized databases of Federal, State, and local records. The EDR database report is included on CD-ROM as Appendix E.

The following regulatory agency databases were searched and reported in the EDR report:

- U.S. Environmental Protection Agency (U.S. EPA) – Comprehensive Environmental Response Compensation, and Liability Information System (CERCLIS);
- U.S. EPA – CERCLA NPL;
- U.S. EPA – CERCLA Proposed NPL;

- U.S. EPA – Superfund (CERCLA) Consent Decrees (CONSENT);
- U.S. EPA – CERCLA Records of Decision (ROD);
- U.S. EPA – CERCLA NPL Deletions;
- U.S. EPA – CERCLA No Further Remedial Action Planned Site (CERC-NFRAP);
- U.S. EPA - Facility Index System (FINDS);
- U.S. EPA – Emergency Response Notification System (ERNS);
- U.S. EPA– Hazardous Materials Information Reporting System (HMIRS);
- U.S. EPA – Material Licensing Tracking System (MLTS);
- U.S. EPA – Mines Master Tracking Index File (MINES);
- U.S. EPA – Federal Superfund Liens (NPL Liens);
- U.S. EPA – PCB Activity Database System (PADS);
- U.S. EPA – RCRA Administrative Action Tracking System (RAATS);
- U.S. EPA – Section 7 Tracking Systems (SSTS);
- U.S. EPA – Federal Insecticide, Fungicide, & Rodenticide Act (FIFRA)/Toxic Substance Control Act (TSCA) Tracking System (FTTS);
- U.S. EPA – Toxic Substances Control Act (TSCA);
- U.S. EPA – Resource Conservation and Recovery Information System (RCRAInfo), Treatment, Storage, or Disposal (TSD) facilities, and Small Quantity and Large Quantity Generators (SQG and LQG) of hazardous waste;
- U.S. EPA – Emergency Response Notification System (ERNS);
- U.S. EPA RCRA Corrective Action Report (CORRACTS);
- U.S. EPA Facility Index System (FINDS);
- U.S. EPA Toxic Chemical Release Inventory System (TRIS);
- California State Water Resources Control Board (SWRCB) – Leaking Underground Storage Tank Listing (LUST) sites including Indian Land;
- SWRCB UST;

- SWRCB – Voluntary Cleanup Sites (VCP); and
- SWRCB – Solid Waste Facilities (SWF/LF).

4.2.1 Subject Property Records

Database Listings

The EDR report did not identify any listings for the subject property.

Regulatory Agency Records

In addition to the records provided in the EDR report, PES also searched the following agency websites for environmental records related to the subject property:

- California State Water Resources Control Board's GeoTracker website located at <http://geotracker.swrcb.ca.gov/>; and
- DTSC's EnviroStor website located at <http://www.envirostor.dtsc.ca.gov/public/default.asp>.

The subject property was not listed on the referenced websites.

4.2.2 Surrounding Area

Several sites in the subject property vicinity are listed on hazardous materials release and/or storage databases. However, these properties are not expected to present significant environmental conditions to the subject property based on one or more of the following: (1) the listed property has received case closure by the appropriate regulatory agency; (2) the listed property is either cross gradient or down gradient of the subject property with respect to the inferred regional groundwater flow direction; (3) the listed property is a soils-only affected case; and (4) the listed property is located at too great a distance to represent a significant environmental condition with respect to the subject property.

5.0 SITE INSPECTION

5.1 Methods

An inspection of the subject property and site vicinity was conducted on March 29, 2013 by Christopher Baldassari of PES. With the exception of several living areas in 2050 Bryant Street, all areas were accessible and were inspected. Site photographs are presented on Plates 3 through 19.

5.2 General Site Setting

The subject property is comprised of a two-story warehouse building. The corrugated steel roof is supported by steel trusses, and the outer walls are made of formed reinforced concrete with concrete support pilasters. The eastern side of the building (fronting Bryant Street) and a portion of the northern side appear constructed of unreinforced brick and mortar. Mobile overhead hydraulic lifts comprised of steel beams riding on wall-mounted rails were observed in the 2050 and 2060-2070 Bryant Street spaces.

The building is divided into three occupied tenant spaces, which are generally comprised of open warehouse spaces with ancillary office spaces on the eastern sides of the building (Plate 2).

5.3 Interior Observations

2044 Bryant Street/631 Florida Street (Production Specialties): The space is currently used as an industrial machine shop. Rows of metal-working and -milling machinery were in operation during the inspection. The concrete floor surface was observed to have numerous cracks and widespread oily staining. Free fluids were observed on the floor adjacent to many of the machines (Plates 10 and 11). Observations of chemical use and storage included:

- Several 55-gallon drums of cutting fluids were present. The drums were horizontally on stands for use with dispensers (Plate 9, Photo 1); none of the observed drums were in secondary containment and staining and spills were observed on the concrete floor;
- Bench-scale chemicals consisting of various cutting fluids, lubricants, and metal cleaners (including cutting fluids identified as containing chlorinated hydrocarbons) were observed throughout the machinery workstations (Plate 10, Photo 1); these chemicals were observed stored in cabinets, workbenches, and on the floor throughout the site;
- Numerous unlabelled 5-gallon containers that had oily residues on the outside and appeared to have been used for waste storage were observed (Plate 11 Photo 2);
- Numerous unlabeled containers containing oily fluids were observed underneath machinery at the site;
- A 55-gallon drum was observed in use for on-site recycling cutting fluid. A hole cut in the side of the drum permitted pouring in used oil for later reuse;
- A 55-gallon drum of kerosene with a hand pump was observed in use (Plate 8, Photo 2); evidence of prior spillage was observed on the concrete floor surrounding the kerosene drum;

- A hazardous waste storage drum (with an accumulation start date of July 24, 2012) near the western side of the building (Plate 8, Photo 2). The drum was labeled as containing waste oil and coolant, and was stored on the concrete floor. No leaks from the drums were observed; and
- A possible UST fill port in the sidewalk was observed (Plate 19, Photo 2).

Metal shavings from the machining equipment were observed on the floor in widespread areas, and stored in several 55-gallon drums, reportedly for off-site recycling. A 2-gallon container of chromic acid and used fluorescent light tubes were observed in a storage room located in the northeastern portion of the tenant space. The second story was used for office purposes. *De minimis* quantities of cleaning supplies were observed adjacent to the first and second story bathrooms. Information on the possible UST fill port located in the sidewalk was unavailable at the time of inspection.

2050 Bryant Street: The tenant space was most recently used as a night club and performing arts center, and includes a bar area, art gallery space, and metal fabrication shop (Plates 12 through 14). Portions of the second story were used for office/residential purposes. Reportedly no hazardous wastes are generated or stored, and no environmental permits were available for review. Chemical use and storage observations included:

- Several small containers of chemicals were observed in the metal shop on a work bench and in a storage cage, and included petroleum-based naphtha and denatured alcohol (Plate 13, Photo 2); and
- Several medium-sized cylinders of compressed gas for welding, including oxygen and acetylene, were observed in a storage rack.

2060-2070 Bryant Street: The space was occupied by the ACT scene shop, which utilizes the premises for building, maintaining, and storing theater scenery props (Plates 15 through 19). Woodworking, metal working, and paint areas (including a spray booth) were observed. In the eastern portion of the space, both the first and second floors were being used for general office and storage purposes (Plate 19, Photo 1). With the exception of a metal working and storage area in the western portion of the space, a raised wooden floor was present over the concrete slab. Several small interior rooms were utilized for storage of woodworking (e.g., hardware, screws, nuts, and glues), paint, and light construction supplies. A large woodwork area was observed on the southern side of the space (Plate 15, Photo 1). To the western side (near Florida Street) a metal shop was observed (Plate 16, Photo 2); chemical use appeared limited to several small containers of petroleum-based solvents (e.g., WD-40). Several medium-sized cylinders of compressed gases (e.g., oxygen and acetylene) were observed in a storage rack.

A large prop-painting area was observed on the northern portion of the space (Plates 16 and 17). Several flammable cabinets were observed in use and contained many small containers of spray paint as well as chemicals including kerosene, acetone, denatured alcohol, varnishes, polyurethane coatings, mineral spirits, and methyl-ethyl-ketone (Plate 18, Photo 1). PES observed numerous one- and five-gallon containers of water-based paints in the prop-painting area.

5.4 Underground and Aboveground Storage Tanks

No evidence of existing USTs or ASTs was identified during the site inspection, with the exception of a possible UST fill port located in the sidewalk adjacent to Florida Street and outside the 631 Florida Street/2044 Bryant Street space.

5.5 Back-Up Generators

No back-up generators are present at the site.

5.6 Elevators

No elevators were identified on the site during the site inspection.

5.7 Hydraulic Trash Compactors

No trash compactors were observed on the site.

5.8 Indications of Polychlorinated Biphenyls (PCBs)

Pad-mounted transformers were not observed on the site. A pole mounted transformer was observed in front of 2060-2070 Bryant Street, and a transformer was observed on the opposite side of Florida Street across from the site. Several dry-cell transformers were observed inside 2044 Bryant Street.

5.9 Other Conditions

5.9.1 Asbestos

An assessment of asbestos-containing materials was not conducted as part of this Phase I ESA. Standards set by the Occupational Safety and Health Administration (OSHA) require building owners to presume that thermal system insulation (TSI) and surfacing ACM found in buildings constructed before 1981, and floor tile installed in buildings through 1981, are asbestos containing, unless demonstrated to be less than 1 percent asbestos through sampling. The rule does not permit an assumption to be made that a material does not contain asbestos in buildings constructed after 1980. However, since the late 1970s to early 1980s, asbestos has been removed or substituted for in all but a small number of construction products.

For example, asbestos is still used, although at low concentrations, in various mastics and roofing materials.

Based on the construction date of the subject property buildings (starting in 1914) asbestos may be present within the onsite building materials. A comprehensive asbestos survey is recommended prior to significant renovation or demolition activities so that these materials, if present, can be properly managed.

5.9.2 Radon

The National Radon Database includes radon information from U.S. EPA/State Residential Radon Surveys conducted between 1986 and 1992. The database includes test results from 14 sites within the subject property zip code area. The average value for radon level reported in this region was less than 0.100 pico curies per liter (pCi/L) of air for the first floor living area. This is lower than the U.S. EPA's recommended action level of 4 pCi/L.

The survey indicates that it is unlikely that radon levels in buildings on the subject property area are above the U.S. EPA action level.

5.9.3 Solid Waste

As noted in Section 5.3, metal shavings are present on the floor throughout the Production Specialties tenant space. No other concerns were observed with respect to solid waste disposal for the subject property.

5.9.4 Lead in Paint

A lead based paint survey was not conducted as part of this Phase I ESA. The Consumer Products Safety Commission limited lead content in residential paint to 0.06 percent (600 parts per million) in 1978. The use of paint containing greater than 0.06 percent lead was also prohibited in areas where consumers have direct access to painted surfaces. Because the construction date of the subject property buildings starts pre-dates 1978, a lead-based paint (LBP) survey is recommended prior to significant renovation or demolition activities so LBP, if present, can be properly managed.

6.0 SUMMARY AND CONCLUSIONS

The subject property consists of one legal parcel covering approximately 0.98 acres and containing one two-story building. The site has addresses of 2044, 2050, and 2060-2070 Bryant Street, and is located in the City and County of San Francisco. The site is bounded to the north by commercial properties including San Francisco Auto Repair and Creative Flooring Design, to the east by Bryant Street, to the south by residences, and to the west by Florida Street.

Historical research conducted for this ESA indicates the site was partially developed with single-family residences until sometime before 1914, at which time an iron works had been constructed on the northern half of the site. By 1946 the subject property was fully developed with the existing building. Currently the site is divided into three occupied tenant spaces; current uses at each address include a machine shop (Production Specialties at 2044 Bryant Street), a multi-purpose commercial-use site (2050 Bryant Street) and theater prop construction and storage (ACT Scenery Shop at 2060-2070 Bryant Street).

2044 Bryant Street: Observations of chemical use and storage inside of 2044 Bryant Street included drums of cutting oils, coolants, and kerosene, and small quantities of both petroleum- and chlorinated-hydrocarbon metal cleaning solvents. A drum labeled as containing hazardous waste oil and coolant was observed. Numerous small containers of used oils were observed throughout the space. Staining and spills on the concrete floor were present at and around machinery and chemical drum dispensers (i.e., cutting oils and kerosene). Site chemical use and storage is regulated under a current HMBP; however a copy of the HMBP was not available at the time of the inspection.

2050 Bryant Street: Small quantities of petroleum-based solvents and a small metal fabrication shop were present inside of 2050 Bryant Street. Section 8 Productions, which performed silk-screening, formerly occupied the space.

2060-2070 Bryant Street: The current theater prop-construction and storage uses included: utilization of woodworking areas with chemical uses including glues, wood-fillers, petroleum-based wood cleaning solvents, stains, and finishes; a metal shop with bench-scale quantities of petroleum-based metal cleaners; and a prop-painting areas with small containers of water-based paints and petroleum-based solvents and thinners stored in flammable cabinets. A small spray booth was also observed.

The subject property is not listed on any regulatory agency databases. In addition, based on a review of available environmental regulatory databases and regulatory agency records for adjacent and nearby properties, PES did not identify significant adjacent/nearby locations of environmental concern to the subject property.

We have performed a *Phase I Environmental Site Assessment* in conformance with the scope and limitations of ASTM Practice E 1527-05 of the property located at 2044 through 2070 Bryant Street in San Francisco, California, *the subject property*. Any exceptions to, or deletions from, this practice are described in Sections 1.2 and 1.3 of this report. This assessment revealed no evidence of recognized environmental condition in connection with the property except for the following:

- Based on: (1) the long-term site use at 2044 Bryant Street as a machine shop (since the 1950s or earlier) and associated usage of oils and metal-cleaning solvents at the site; (2) the use of other portions of the building for steel working, machine shops, and autobody repairs; and (3) evidence of staining and spills on the concrete floor of the 2044 Bryant space, taken as whole these observations constitute a REC due to the potential for releases of hazardous chemicals to the subsurface.

The following noteworthy observations were identified on the subject property during the Phase I ESA research and site inspection:

- Although the site is not located within a block designated by SFDPH as an “Article 20 Affected Block,” it is anticipated that redevelopment or construction activities will result in the disturbance of 50 cubic yards or more of soil and the site will therefore be subject to the requirements of the San Francisco Public Health Code Article 22A. Requirements under Article 22A include submittal to SFDPH of site use history and soil analytical data to confirm the presence or absence of fill materials exhibiting characteristics of a hazardous waste. A site mitigation plan may be required to properly address and manage the fill materials, if encountered, during redevelopment;
- Various smaller containers of used oil were observed inside of 2044 Bryant Street. Additionally, used fluorescent lights and corrosive chemicals were observed in a storage room. As part of site housekeeping, it is recommended that the current property owner remove and appropriately dispose of these materials/containers in accordance with local, state and federal requirements;
- While historical environmental documentation regarding USTs at the subject property was not identified, a possible fill port in the sidewalk was observed. Based on a subsequent limited electromagnetic survey performed on June 11, 2013 by C. Cruz Sub-Surface Locators, Inc. of Milpitas, California, a metallic line was identified in-line with the possible fill port. The metallic line was identified extending underneath the sidewalk between the possible fill port and the edge of the building. Additional investigation should be conducted to confirm the presence or absence of a potentially undocumented UST that may be located beneath the floor slab of the subject property at the 2044 Bryant Street site;
- If Production Specialties will cease operations as part of this transaction, the Hazardous Materials Business Permit on file with the Local Oversight Program should be properly closed; and

- Based on the age of the building, there is a potential for the presence of asbestos- and/or lead-containing building materials. As significant renovation or demolition of the existing structure is contemplated as part of site redevelopment, a pre-demolition survey will be required so that these materials, if present, can be properly managed.

7.0 DATA GAPS

PES did not access all interior portions of 2050 Bryant Street (limited portions of the second-story residential area).

8.0 ADDITIONAL SERVICES

No additional services were provided during the preparation of this Phase I ESA.

9.0 ENVIRONMENTAL PROFESSIONAL STATEMENT

We declare that to the best of our professional knowledge and belief, we meet the definition of Environmental Professional as defined in §312.10 of 40 CFR 312.

We have the specific qualifications based on education, training, and experience to assess a property of the nature, history, and setting of the subject property. We have developed and performed the all appropriate inquiries in conformance with the standards and practices set forth in 40 CFR Part 312.

Resumes of the Environmental Professionals signing this report are presented in Appendix F.

10.0 REFERENCES

Stantec, Inc., 2011. *Follow-Up Investigation, Addendum to Additional Site Investigation Interim Report, Pacific Gas and Electric Company San Francisco Service Center, Shotwell and Treat Complexes, San Francisco, California.* November 11.

ILLUSTRATIONS



PES Environmental, Inc.
Engineering & Environmental Services



Site Location Map
Phase I Environmental Site Assessment
2044-2070 Bryant Street
San Francisco, California

PLATE

1



Explanation

-  Approximate Property Boundary
-  Site Address Boundary

Aerial Photo: October 31, 2011 (Google 2013)



PES Environmental, Inc.
Engineering & Environmental Services

Site Plan and Vicinity Map
Phase I Environmental Site Assessment
2044-2070 Bryant Street
San Francisco, California

PLATE
2



Photo 1.
View to the south of the subject property building as seen from Bryant Street (Photo date: March 29, 2013).



Photo 2.
View to the southeast of the subject property building as seen from Florida Street (Photo date: March 29, 2013).



PES Environmental, Inc.
Engineering & Environmental Services

Site Photographs
Phase I Environmental Site Assessment
2044-2070 Bryant Street
San Francisco, California

PLATE
3



Photo 1.
View to the north of the subject property as seen from Florida Street
(Photo date: March 29, 2013).



Photo 2.
View of adjacent property as seen from Florida Street (north of subject
property); occupied by San Francisco Auto Repair Center
(Photo date: March 29, 2013).



PES Environmental, Inc.
Engineering & Environmental Services

Site Photographs
Phase I Environmental Site Assessment
2044-2070 Bryant Street
San Francisco, California

PLATE

4




Photo 1.
View of southern side of subject property building as seen from Florida Street (Photo date: March 29, 2013).



Photo 2.
View looking across Florida Street of residential/commercial complex opposite subject property (Photo date: March 29, 2013).



PES Environmental, Inc.
Engineering & Environmental Services

Site Photographs
Phase I Environmental Site Assessment
2044-2070 Bryant Street
San Francisco, California

PLATE
5



Photo 1.
View across Bryant Street of commercial buildings opposite subject property (Photo date: March 29, 2013).



Photo 2.
View looking north on Bryant Street of residences adjacent to subject property (Photo date: March 29, 2013).



PES Environmental, Inc.
Engineering & Environmental Services

Site Photographs
Phase I Environmental Site Assessment
2044-2070 Bryant Street
San Francisco, California

PLATE

6

390.023.01.001

39002301001_photos.ai

CJB

6/13

JOB NUMBER

DRAWING NUMBER

REVIEWED BY

DATE



Photo 1.
View of interior of Production Specialties, located in northernmost tenant space of subject property (Photo date: March 29, 2013).



Photo 2.
View from upper offices of machine shop operations inside Production Specialties (Photo date: March 29, 2013).



PES Environmental, Inc.
Engineering & Environmental Services

Site Photographs
Phase I Environmental Site Assessment
2044-2070 Bryant Street
San Francisco, California

PLATE

7

390.023.01.001

39002301001_photos.ai

CJB

6/13

JOB NUMBER

DRAWING NUMBER

REVIEWED BY

DATE



Photo 1.
View of second floor office area inside Production Specialties
(Photo date: March 29, 2013).



Photo 2.
View inside of Production Specialties showing 55-gallon drum of kerosene
with hand-pump and 55-gallon drums containing hazardous wastes
comprised of used oils and coolants (Photo date: March 29, 2013).



PES Environmental, Inc.
Engineering & Environmental Services

Site Photographs
Phase I Environmental Site Assessment
2044-2070 Bryant Street
San Francisco, California

PLATE

8



Photo 1.
View of inverted 55-gallon drum of cutting oil with dispenser; floor is wet from apparent leaks and spills (Photo date: March 29, 2013).




Photo 2.
View of milling machinery inside Production Specialties (Photo date: March 29, 2013).



PES Environmental, Inc.
Engineering & Environmental Services

Site Photographs
Phase I Environmental Site Assessment
2044-2070 Bryant Street
San Francisco, California

PLATE

9



Photo 1.
View inside Production Specialties of cutting fluids stored on shelf,
including several listed as containing chlorinated hydrocarbons (e.g.,
trichloroethylene) (Photo date: March 29, 2013).



Photo 2.
View of oily fluids on floor adjacent to cutting machine inside Production
Specialties (Photo date: March 29, 2013).



PES Environmental, Inc.
Engineering & Environmental Services

Site Photographs
Phase I Environmental Site Assessment
2044-2070 Bryant Street
San Francisco, California

PLATE

10



Photo 1.
View of staining on floor adjacent to cutting machine inside Production Specialties (Photo date: March 29, 2013).



Photo 2.
View of floor staining adjacent to various cutting machine inside Production Specialties (Photo date: March 29, 2013).



PES Environmental, Inc.
Engineering & Environmental Services

Site Photographs
Phase I Environmental Site Assessment
2044-2070 Bryant Street
San Francisco, California

PLATE

11




Photo 1.
View inside Production Specialties (Photo date: March 29, 2013).




Photo 2.
View inside 2050 Bryant Street of bar and open floor area
(Photo date: March 29, 2013).



PES Environmental, Inc.
Engineering & Environmental Services

Site Photographs
Phase I Environmental Site Assessment
2044-2070 Bryant Street
San Francisco, California

PLATE

12

390.023.01.001

39002301001_photos.ai

CJB

6/13

JOB NUMBER

DRAWING NUMBER

REVIEWED BY

DATE



Photo 1.
View of entryway inside 2050 Bryant Street (Photo date: March 29, 2013).



Photo 2.
View of chemical storage area inside 2050 Bryant Street
(Photo date: March 29, 2013).



PES Environmental, Inc.
Engineering & Environmental Services

Site Photographs
Phase I Environmental Site Assessment
2044-2070 Bryant Street
San Francisco, California

PLATE
13



Photo 1.
Workbench inside 2050 Bryant Street (Photo date: March 29, 2013).




Photo 2.
Storage area inside 2050 Bryant Street (Photo date: March 29, 2013).



PES Environmental, Inc.
Engineering & Environmental Services

Site Photographs
Phase I Environmental Site Assessment
2044-2070 Bryant Street
San Francisco, California

PLATE

14




Photo 1.
View inside 2060-2070 Bryant Street (occupied by American Conservatory Theater) of theater prop storage and woodworking areas
(Photo date: March 29, 2013).




Photo 2.
View of metal fabrication storage and prop and scenery storage inside
2060-2070 Bryant Street (Photo date: March 29, 2013).



PES Environmental, Inc.
Engineering & Environmental Services

Site Photographs
Phase I Environmental Site Assessment
2044-2070 Bryant Street
San Francisco, California

PLATE

15



Photo 1.
View inside 2060-2070 Bryant Street of prop painting area
(Photo date: March 29, 2013).



Photo 2.
View of metal fabrication area inside 2060-2070 Bryant Street
(Photo date: March 29, 2013).



PES Environmental, Inc.
Engineering & Environmental Services

Site Photographs
Phase I Environmental Site Assessment
2044-2070 Bryant Street
San Francisco, California

PLATE

16



Photo 1.
View of sink adjacent to prop painting area inside 2060-2070 Bryant Street (Photo date: March 29, 2013).



Photo 2.
View of paint storage inside 2060-2070 Bryant Street (Photo date: March 29, 2013).



PES Environmental, Inc.
Engineering & Environmental Services

Site Photographs
Phase I Environmental Site Assessment
2044-2070 Bryant Street
San Francisco, California

PLATE

17



Photo 1.
View of typical office space inside 2060-2070 Bryant Street
(Photo date: March 29, 2013).



Photo 2.
View looking east of the 631 Florida Street tenant
space at the subject property showing suspected
fillport in sidewalk (Photo date: March 29, 2013).



PES Environmental, Inc.
Engineering & Environmental Services

Site Photographs
Phase I Environmental Site Assessment
2044-2070 Bryant Street
San Francisco, California

PLATE

19

390.023.01.001

39002301001_photos.ai

CJB

6/13

JOB NUMBER

DRAWING NUMBER

REVIEWED BY

DATE



Photo 1.
View inside 2060-2070 Bryant Street of flammable storage cabinets containing small quantities of water-based paints, petroleum-based solvents, alcohols, mineral spirits, acids, wood-filler, and polyurethane wood finishes (Photo date: March 29, 2013).



Photo 2.
View of woodworking area inside 2060-2070 Bryant Street (Photo date: March 29, 2013).



PES Environmental, Inc.
Engineering & Environmental Services

Site Photographs
Phase I Environmental Site Assessment
2044-2070 Bryant Street
San Francisco, California

PLATE

18

Appendix A
Historical Aerial Photographs Review
2044 Through 2070 Bryant Street
San Francisco, California

Subject Property

Date:	Photo Quality:	Comment:
1946	Fair	Subject Site appears developed with the existing building structure.
1956	Good	No notable change to subject property compared to 1946 photo.
1968	Fair	No notable change to subject property compared to 1956 photo.
1974	Poor	No notable change to subject property compared to 1968 photo.
1982	Poor	No notable change to subject property compared to 1974 photo.
1993	Fair	No notable change to subject property compared to 1982 photo.
1998	Fair	No notable change to subject property compared to 1993 photo.
2005	Good	No notable change to subject property compared to 1998 photo.
2009	Good	No notable change to subject property compared to 2005 photo.
2010	Good	No notable change to subject property compared to 2009 photo.

Adjacent Properties

Date:	Photo Quality:	Comment:
1946	Fair	The subject site vicinity is occupied by residential, commercial and industrial structures.
1956	Good	Subject site vicinity remains generally unchanged from 1946 photo. Highway 101 has been constructed just east of Potrero Avenue, approximately 1000 feet east of the subject site.
1968	Fair	A warehouse to the west of the subject site (across Florida Street) has been demolished and a single, smaller structure is now present
1974	Poor	No notable change to subject property vicinity compared to 1968 photo.
1982	Poor	No notable change to subject property vicinity compared to 1974 photo.
1993	Fair	No notable change to subject property vicinity compared to 1982 photo.
1998	Fair	No notable change to subject property vicinity compared to 1993 photo.
2005	Good	No notable change to subject property vicinity compared to 1998 photo.
2009	Good	A residential complex has been constructed to the west of the subject property (across Florida Street).
2010	Good	No notable change to subject property vicinity compared to 2009 photo.

APPENDIX A

AERIAL PHOTOGRAPHS



INQUIRY #: 3554977.5

YEAR: 1974

 = 500'





INQUIRY #: 3554977.5

YEAR: 1982

 = 500'



2070 Bryant Street
2070 Bryant Street
San Francisco, CA 94110

Inquiry Number: 3554977.5
March 27, 2013

The EDR Aerial Photo Decade Package



440 Wheelers Farms Road
Milford, CT 06461
800.352.0050
www.edrnet.com

EDR Aerial Photo Decade Package

Environmental Data Resources, Inc. (EDR) Aerial Photo Decade Package is a screening tool designed to assist environmental professionals in evaluating potential liability on a target property resulting from past activities. EDR's professional researchers provide digitally reproduced historical aerial photographs, and when available, provide one photo per decade.

When delivered electronically by EDR, the aerial photo images included with this report are for ONE TIME USE ONLY. Further reproduction of these aerial photo images is prohibited without permission from EDR. For more information contact your EDR Account Executive.

Thank you for your business.
Please contact EDR at 1-800-352-0050
with any questions or comments.

Disclaimer - Copyright and Trademark Notice

This Report contains certain information obtained from a variety of public and other sources reasonably available to Environmental Data Resources, Inc. It cannot be concluded from this Report that coverage information for the target and surrounding properties does not exist from other sources. **NO WARRANTY EXPRESSED OR IMPLIED, IS MADE WHATSOEVER IN CONNECTION WITH THIS REPORT. ENVIRONMENTAL DATA RESOURCES, INC. SPECIFICALLY DISCLAIMS THE MAKING OF ANY SUCH WARRANTIES, INCLUDING WITHOUT LIMITATION, MERCHANTABILITY OR FITNESS FOR A PARTICULAR USE OR PURPOSE. ALL RISK IS ASSUMED BY THE USER. IN NO EVENT SHALL ENVIRONMENTAL DATA RESOURCES, INC. BE LIABLE TO ANYONE, WHETHER ARISING OUT OF ERRORS OR OMISSIONS, NEGLIGENCE, ACCIDENT OR ANY OTHER CAUSE, FOR ANY LOSS OF DAMAGE, INCLUDING, WITHOUT LIMITATION, SPECIAL, INCIDENTAL, CONSEQUENTIAL, OR EXEMPLARY DAMAGES. ANY LIABILITY ON THE PART OF ENVIRONMENTAL DATA RESOURCES, INC. IS STRICTLY LIMITED TO A REFUND OF THE AMOUNT PAID FOR THIS REPORT.** Purchaser accepts this Report AS IS. Any analyses, estimates, ratings, environmental risk levels or risk codes provided in this Report are provided for illustrative purposes only, and are not intended to provide, nor should they be interpreted as providing any facts regarding, or prediction or forecast of, any environmental risk for any property. Only a Phase I Environmental Site Assessment performed by an environmental professional can provide information regarding the environmental risk for any property. Additionally, the information provided in this Report is not to be construed as legal advice.

Copyright 2013 by Environmental Data Resources, Inc. All rights reserved. Reproduction in any media or format, in whole or in part, of any report or map of Environmental Data Resources, Inc., or its affiliates, is prohibited without prior written permission.

EDR and its logos (including Sanborn and Sanborn Map) are trademarks of Environmental Data Resources, Inc. or its affiliates. All other trademarks used herein are the property of their respective owners.

Date EDR Searched Historical Sources:

Aerial Photography March 27, 2013

Target Property:

2070 Bryant Street

San Francisco, CA 94110

<u>Year</u>	<u>Scale</u>	<u>Details</u>	<u>Source</u>
1946	Aerial Photograph. Scale: 1"=500'	Flight Year: 1946	Jack Ammann
1956	Aerial Photograph. Scale: 1"=500'	Flight Year: 1956	USGS
1968	Aerial Photograph. Scale: 1"=500'	Flight Year: 1968	USGS
1974	Aerial Photograph. Scale: 1"=500'	Flight Year: 1974	USGS
1982	Aerial Photograph. Scale: 1"=500'	Flight Year: 1982	USGS
1993	Aerial Photograph. Scale: 1"=500'	/DOQQ - acquisition dates: 1993	EDR
1998	Aerial Photograph. Scale: 1"=500'	Flight Year: 1998	USGS
2005	Aerial Photograph. Scale: 1"=500'	Flight Year: 2005	EDR
2009	Aerial Photograph. Scale: 1"=500'	Flight Year: 2009	EDR
2010	Aerial Photograph. Scale: 1"=500'	Flight Year: 2010	EDR



INQUIRY #: 3554977.5

YEAR: 1946

— = 500'





INQUIRY #: 3554977.5
YEAR: 1956
| = 500'





INQUIRY #: 3554977 5

YEAR: 1968

| = 500'





INQUIRY #: 3554977.5
YEAR: 1993
| = 500'





INQUIRY #: 3554977 5

YEAR: 1998

| = 500'





INQUIRY #: 3554977.5

YEAR: 2005



— = 500'




INQUIRY #: 3554977.5

YEAR: 2009

 = 500'





INQUIRY #: 3554977.5

YEAR: 2010

| = 500'



APPENDIX B

SANBORN FIRE INSURANCE MAPS

Appendix B
Historical Sanborn Fire Insurance Maps Review
2044 Through 2070 Bryant Street
San Francisco, California

Subject Property

Date	Comments:
1889	The map shows the subject site as developed with multiple dwellings, with several vacant lots.
1900	No notable change to subject property compared to 1889 map.
1914	The northern portion of the subject site is now occupied by an iron works with an associated steel warehouse. Residential units are still present at the southern portion of the subject site.
1950	The map shows the subject site structure as it appears today, residential dwellings at the southern portion of the site has been replaced by the warehouse building. Listed occupants include a machine & auto body shop, steel warehouse, and machinery warehouse and sales room.
1975	No notable change to subject property compared to 1950 map.
1987	Tenancy at subject site includes American Conservatory Theater Scene Shop (ACT).
1989	No notable change to subject property compared to 1987 map.
1991	No notable change to subject property compared to 1989 map.
1999	No notable change to subject property compared to 1991 map.

Adjacent Properties

Date	Comments:
1889	The Golden Gate Woolen Mfg Co. is shown to the east and southeast of the subject site. Properties west and northwest of the site are used as cattle yards and include one or two small structures. A school is shown east of the site across Bryant Street.
1900	Solano Street has been renamed 18th Street, and Butte Street has been renamed 19th Street. No significant changes are shown compared to the 1889 map, with the exception that Union Brewing is shown on the property north of the subject site, across 18th Street.
1914	The Enterprise Foundry Co. now occupies the property west of the subject site across Florida Street. Korbel Box Factory (cigar boxes) now occupies the space immediately north of the subject site. Union Brewing Co. (across 18th Street) has expanded. A planning mill, laundry company, can company, and cabinet shop now occupies sites to the northwest (across 18th Street). A shoe factory, shirt factory, school, and laundry company now occupy sites to the west of the subject site (across Bryant Street).

Appendix B
Historical Sanborn Fire Insurance Maps Review
2044 Through 2070 Bryant Street
San Francisco, California

1950	Enterprise Engine & Foundry Co. has expanded to occupy the entire lot west of the site and a portion of the lot east of the site. Maypole Dye Works occupies the property southeast of the site across Bryant, and Remler Radio Co has moved in southeast of the site across 19th. A Steam laundry facility is shown on the map to the northeast of the site.
1975	North of site is now used for sheet metal works and storage. Enterprise Foundry Co. is replaced by a smaller Auto Repair business west of the site. The school east of the subject site (across Bryant Street) has been removed and replaced by a stationary supply warehouse.
1987	Changes to land use in the site vicinity include construction of a parking garage east of the site across Bryant Street.
1989	No notable change to subject property vicinity compared to 1987 map.
1991	No notable change to subject property vicinity compared to 1989 map.
1999	No notable change to subject property vicinity compared to 1991 map.

2070 Bryant Street
2070 Bryant Street
San Francisco, CA 94110

Inquiry Number: 3554977.3
March 22, 2013

Certified Sanborn® Map Report



440 Wheelers Farms Road
Milford, CT 06461
800.352.0050
www.edrnet.com

Certified Sanborn® Map Report

3/22/13

Site Name:
2070 Bryant Street
2070 Bryant Street
San Francisco, CA 94110

Client Name:
PES Environmental, Inc.
1682 Novato Boulevard
Novato, CA 94947

EDR Inquiry # 3554977.3

Contact: Chris Baldassari



The complete Sanborn Library collection has been searched by EDR, and fire insurance maps covering the target property location provided by PES Environmental, Inc. were identified for the years listed below. The certified Sanborn Library search results in this report can be authenticated by visiting www.edrnet.com/sanborn and entering the certification number. Only Environmental Data Resources Inc. (EDR) is authorized to grant rights for commercial reproduction of maps by Sanborn Library LLC, the copyright holder for the collection.

Certified Sanborn Results:

Site Name: 2070 Bryant Street
Address: 2070 Bryant Street
City, State, Zip: San Francisco, CA 94110
Cross Street:
P.O. # 390.023.01.001
Project: 2070 Bryant Street
Certification # 3A5A-4AC1-B19F



Sanborn® Library search results
Certification # 3A5A-4AC1-B19F

Maps Provided:

1999	1914
1991	1900
1989	1889
1987	
1975	
1950	

The Sanborn Library includes more than 1.2 million Sanborn fire insurance maps, which track historical property usage in approximately 12,000 American cities and towns. Collections searched:

- Library of Congress
- University Publications of America
- EDR Private Collection

The Sanborn Library LLC Since 1866™

Limited Permission To Make Copies

PES Environmental, Inc. (the client) is permitted to make up to THREE photocopies of this Sanborn Map transmittal and each fire insurance map accompanying this report solely for the limited use of its customer. No one other than the client is authorized to make copies. Upon request made directly to an EDR Account Executive, the client may be permitted to make a limited number of additional photocopies. This permission is conditioned upon compliance by the client, its customer and their agents with EDR's copyright policy, a copy of which is available upon request.

Disclaimer - Copyright and Trademark notice

This Report contains certain information obtained from a variety of public and other sources reasonably available to Environmental Data Resources, Inc. It cannot be concluded from this Report that coverage information for the target and surrounding properties does not exist from other sources. NO WARRANTY EXPRESSED OR IMPLIED, IS MADE WHATSOEVER IN CONNECTION WITH THIS REPORT. ENVIRONMENTAL DATA RESOURCES, INC. SPECIFICALLY DISCLAIMS THE MAKING OF ANY SUCH WARRANTIES, INCLUDING WITHOUT LIMITATION, MERCHANTABILITY OR FITNESS FOR A PARTICULAR USE OR PURPOSE. ALL RISK IS ASSUMED BY THE USER. IN NO EVENT SHALL ENVIRONMENTAL DATA RESOURCES, INC. BE LIABLE TO ANYONE, WHETHER ARISING OUT OF ERRORS OR OMISSIONS, NEGLIGENCE, ACCIDENT OR ANY OTHER CAUSE, FOR ANY LOSS OF DAMAGE, INCLUDING, WITHOUT LIMITATION, SPECIAL, INCIDENTAL CONSEQUENTIAL, OR EXEMPLARY DAMAGES. ANY LIABILITY ON THE PART OF ENVIRONMENTAL DATA RESOURCES, INC IS STRICTLY LIMITED TO A REFUND OF THE AMOUNT PAID FOR THIS REPORT. Purchaser accepts this Report "AS IS". Any analyses, estimates, ratings, environmental risk levels or risk codes provided in this Report are provided for illustrative purposes only, and are not intended to provide, nor should they be interpreted as providing any facts regarding, or prediction or forecast of, any environmental risk for any property. Only a Phase I Environmental Site Assessment performed by an environmental professional can provide information regarding the environmental risk for any property. Additionally, the information provided in this Report is not to be construed as legal advice.

Copyright 2013 by Environmental Data Resources, Inc. All rights reserved. Reproduction in any media or format, in whole or in part, of any report or map of Environmental Data Resources, Inc., or its affiliates, is prohibited without prior written permission.

EDR and its logos (including Sanborn and Sanborn Map) are trademarks of Environmental Data Resources, Inc. or its affiliates. All other trademarks used herein are the property of their respective owners.

Sanborn Sheet Thumbnails

This Certified Sanborn Map Report is based upon the following Sanborn Fire Insurance map sheets.



1999 Source Sheets



Volume 6, Sheet 553



Volume 6, Sheet 554



Volume 6, Sheet 567



Volume 6, Sheet 568

1991 Source Sheets



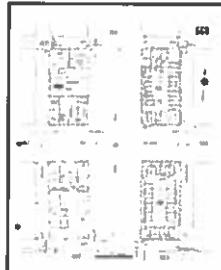
Volume 6, Sheet 553



Volume 6, Sheet 554



Volume 6, Sheet 567



Volume 6, Sheet 568

1989 Source Sheets



Volume 6, Sheet 553



Volume 6, Sheet 554



Volume 6, Sheet 567




Volume 6, Sheet 568

1987 Source Sheets



Volume 6, Sheet 553



Volume 6, Sheet 554



Volume 6, Sheet 567



Volume 6, Sheet 568


1975 Source Sheets




Volume 6, Sheet 553



Volume 6, Sheet 554



Volume 6, Sheet 567



Volume 6, Sheet 568


1950 Source Sheets



Volume 6, Sheet 553



Volume 6, Sheet 554



Volume 6, Sheet 567



Volume 6, Sheet 568



Volume 1, Sheet xxxx

1914 Source Sheets



Volume 6, Sheet 553



Volume 6, Sheet 554



Volume 6, Sheet 567



Volume 6, Sheet 568


1900 Source Sheets




Volume 5, Sheet 523



Volume 5, Sheet 524

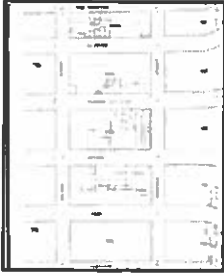


Volume 5, Sheet 525



Volume 5, Sheet 526

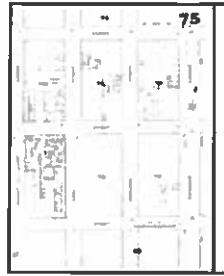
1889 Source Sheets



Volume 3, Sheet 74



Volume 3, Sheet 74



Volume 3, Sheet 75

1999 Certified Sanborn Map



The certified Sanborn Library search results in this report can be authenticated by visiting www.edri.com and entering the certification number. Only Environmental Data Resources Inc. (EDRI) is authorized to grant rights for commercial reproduction of maps by The Sanborn Library LLC, the copyright holder for the collection.

Certification #
3A5A-4AC1-819F

Site Name 2070 Bryant Street
 Address 2070 Bryant Street
 City, ST, ZIP San Francisco CA 94110
 Client PES Environmental, Inc.
 EDR Inquiry 3554977.3
 Order Date 3/22/2013 3:19:02 PM
 Certification # 3A5A-4AC1-819F
 Copyright 1999



This Certified Sanborn Map combines the following sheets.
 Outlined areas indicate map sheets within the collection.

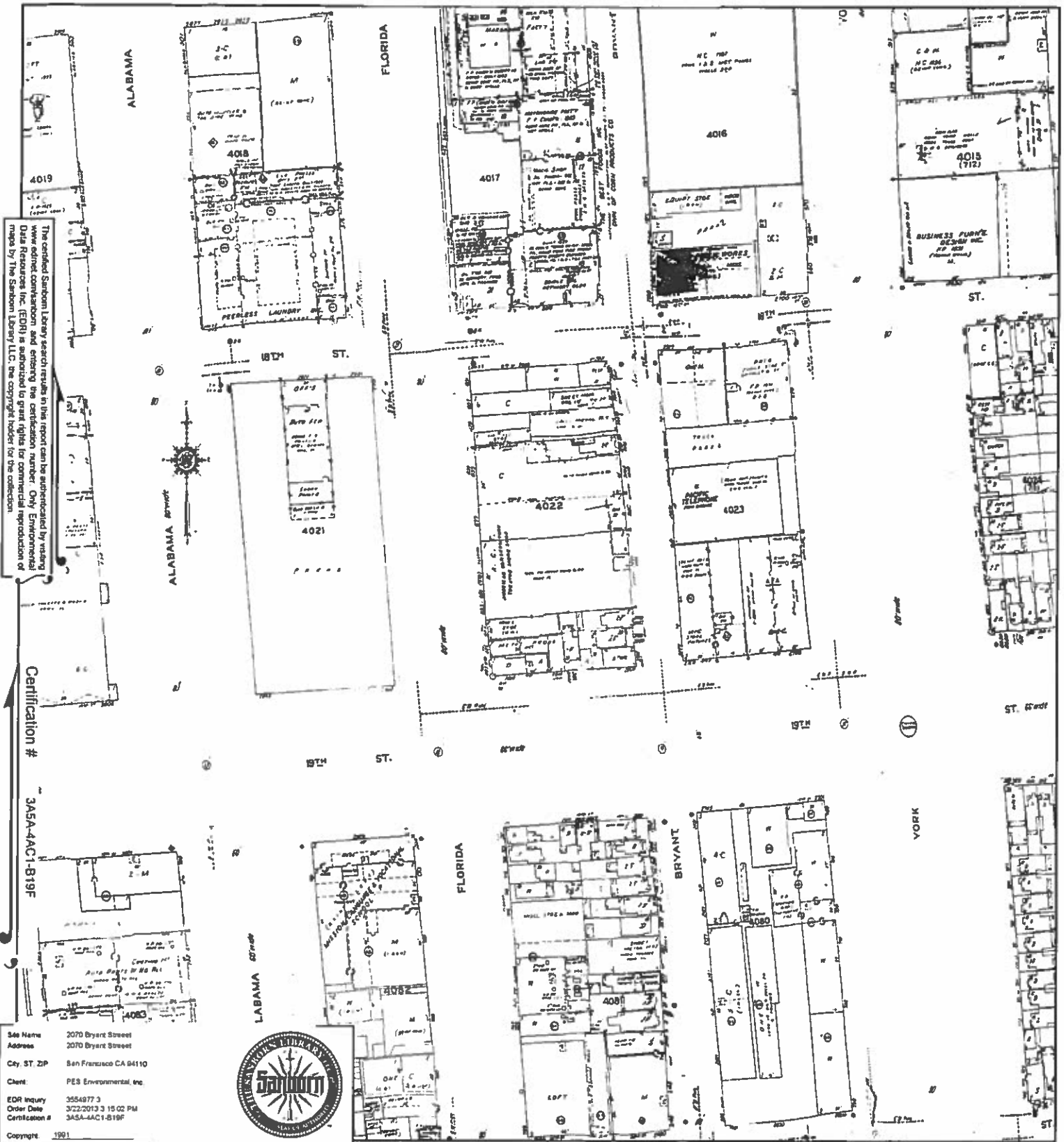


553	554
567	568

- Volume 6, Sheet 553
- Volume 6, Sheet 554
- Volume 6, Sheet 567
- Volume 6, Sheet 568



1991 Certified Sanborn Map




The certified Sanborn Library search results in this report can be substantiated by visiting www.enr.com/sanborn and entering the certification number. Only Environmental Data Resources, Inc. (EDR) is authorized to grant rights for commercial reproduction of maps by The Sanborn Library, LLC, the copyright holder for the collection.

Certification # 3A5A-4AC1-819F

Site Name 2070 Bryant Street
 Address 2070 Bryant Street
 City, ST, ZIP San Francisco CA 94110
 Client PES Environmental, Inc.
 EDR Inquiry 3554977-3
 Order Date 3/22/2013 3:15:02 PM
 Certification # 3A5A-4AC1-819F



This Certified Sanborn Map combines the following sheets. Outlined areas indicate map sheets within the collection.

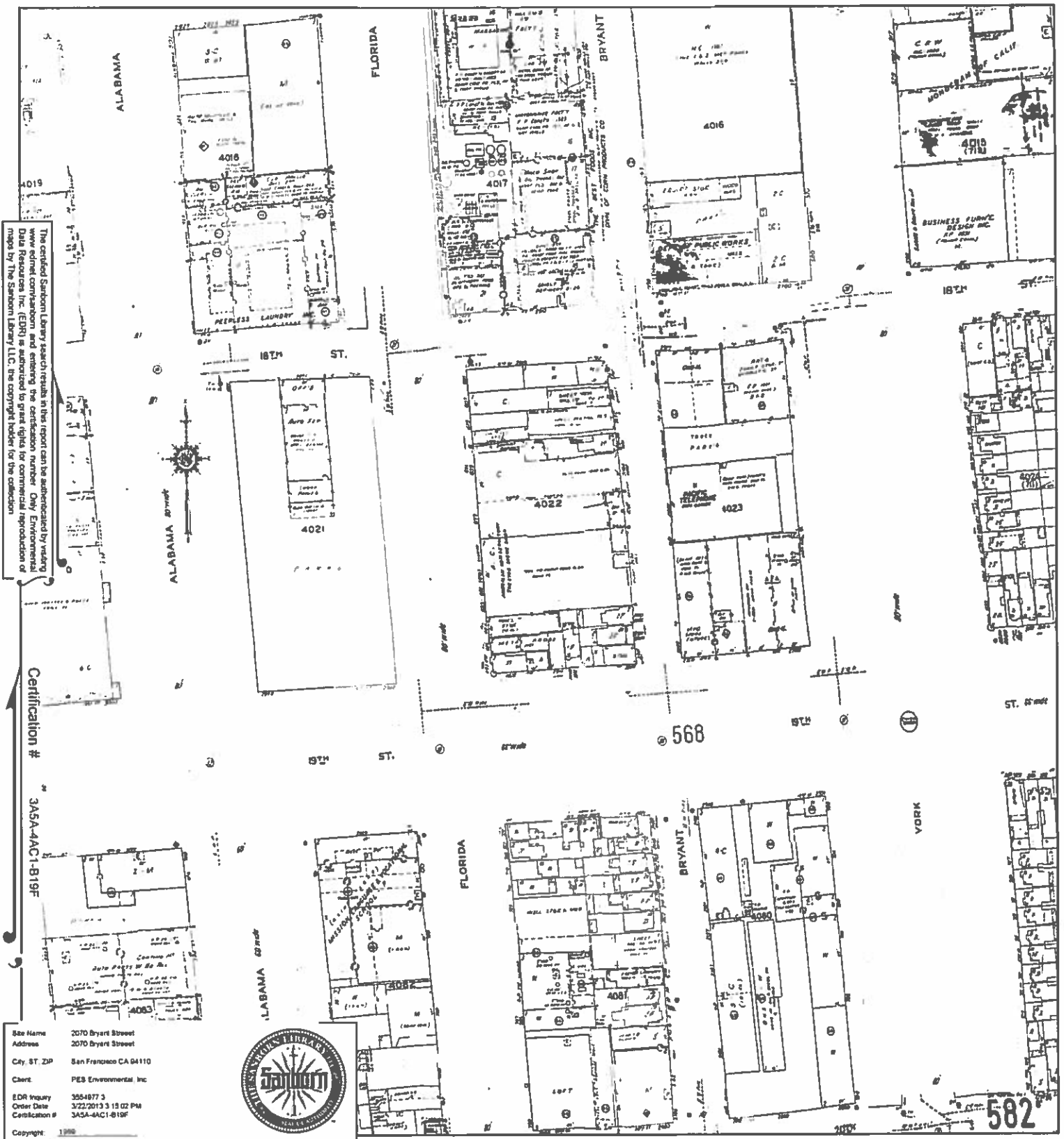


553	554
567	568

- Volume 6, Sheet 553
- Volume 6, Sheet 554
- Volume 6, Sheet 567
- Volume 6, Sheet 568



1989 Certified Sanborn Map



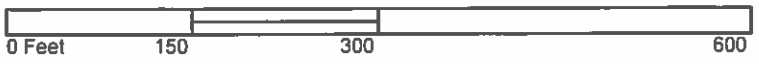
This certified Sanborn Map search results in this report can be authenticated by visiting www.edr.com/sanborn and entering the certification number. Only Environmental Data Resources Inc. (EDR) is authorized to grant rights for commercial reproduction of maps by The Sanborn Library LLC, the copyright holder for the collection.

Certification # 3A5A-4AC1-819F

Site Name 2070 Bryant Street
 Address 2070 Bryant Street
 City, ST, ZIP San Francisco CA 94110
 Client PES Environmental, Inc.
 EDR Inquiry 3554877.3
 Order Date 3/22/2013 3:15:02 PM
 Certification # 3A5A-4AC1-819F
 Copyright: 1989



This Certified Sanborn Map combines the following sheets.
 Outlined areas indicate map sheets within the collection.



- Volume 6, Sheet 553
- Volume 6, Sheet 554
- Volume 6, Sheet 567
- Volume 6, Sheet 568



1987 Certified Sanborn Map

The certified Sanborn Library search results in this report can be authenticated by visiting the current certification and entering the certification number. Only Environmental Data File, Inc. (EDFI) is authorized to grant rights for commercial reproduction of maps by The Sanborn Library LLC; the copyright holder for the collection.

Certification #

567

3A5A-4AC1-B19F

Site Name 2070 Bryant Street
 Address 2070 Bryant Street
 City, ST, ZIP San Francisco CA 94110
 Client PES Environmental, Inc.
 EDRI Inquiry 3554977.3
 Order Date 3/22/2013 3:15:02 PM
 Certification # 3A5A-4AC1-B19F

Copyright 1987



This Certified Sanborn Map combines the following sheets. Outlined areas indicate map sheets within the collection.



553	554
567	568

- Volume 6, Sheet 553
- Volume 6, Sheet 554
- Volume 6, Sheet 567
- Volume 6, Sheet 568



1975 Certified Sanborn Map



This certified Sanborn Library search result in this report can be authenticated by visiting www.edm.com/sanborn and entering the certification number. Only Environmental Data Resources Inc. (EDR) is authorized to grant rights for commercial reproduction of maps by The Sanborn Library LLC, the copyright holder for the collection.

Certification # 3A5A-4AC1-B19F

Site Name 2070 Bryant Street
 Address 2070 Bryant Street
 City, ST, ZIP San Francisco CA 94110
 Client PES Environmental, Inc.
 EDR Inquiry 3554977-3
 Order Date 3/22/2012 3:15:02 PM
 Certification # 3A5A-4AC1-B19F
 Copyright 1975



This Certified Sanborn Map combines the following sheets. Outlined areas indicate map sheets within the collection.



553	554
567	568

Volume 6, Sheet 553
 Volume 6, Sheet 554
 Volume 6, Sheet 567
 Volume 6, Sheet 568

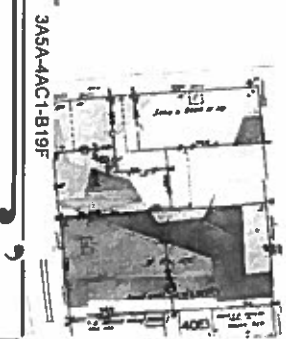


1950 Certified Sanborn Map



The certified Sanborn Map search results in this report can be substantiated by visiting www.ednet.com and entering the certification number. Only Environmental Data Resources Inc. (EDRI) is authorized to grant rights for commercial reproduction of maps by The Sanborn Library LLC, the copyright holder for the collection.

Certification #
3A5A-4AC1-B19F



Site Name: 2070 Bryant Street
 Address: 2070 Bryant Street
 City, ST, ZIP: San Francisco CA 94110
 Client: PES Environmental, Inc.
 EDR Inquiry: 3554877.3
 Order Date: 3/23/2013 3:15:02 PM
 Certification #: 3A5A-4AC1-B19F
 Copyright: 1950



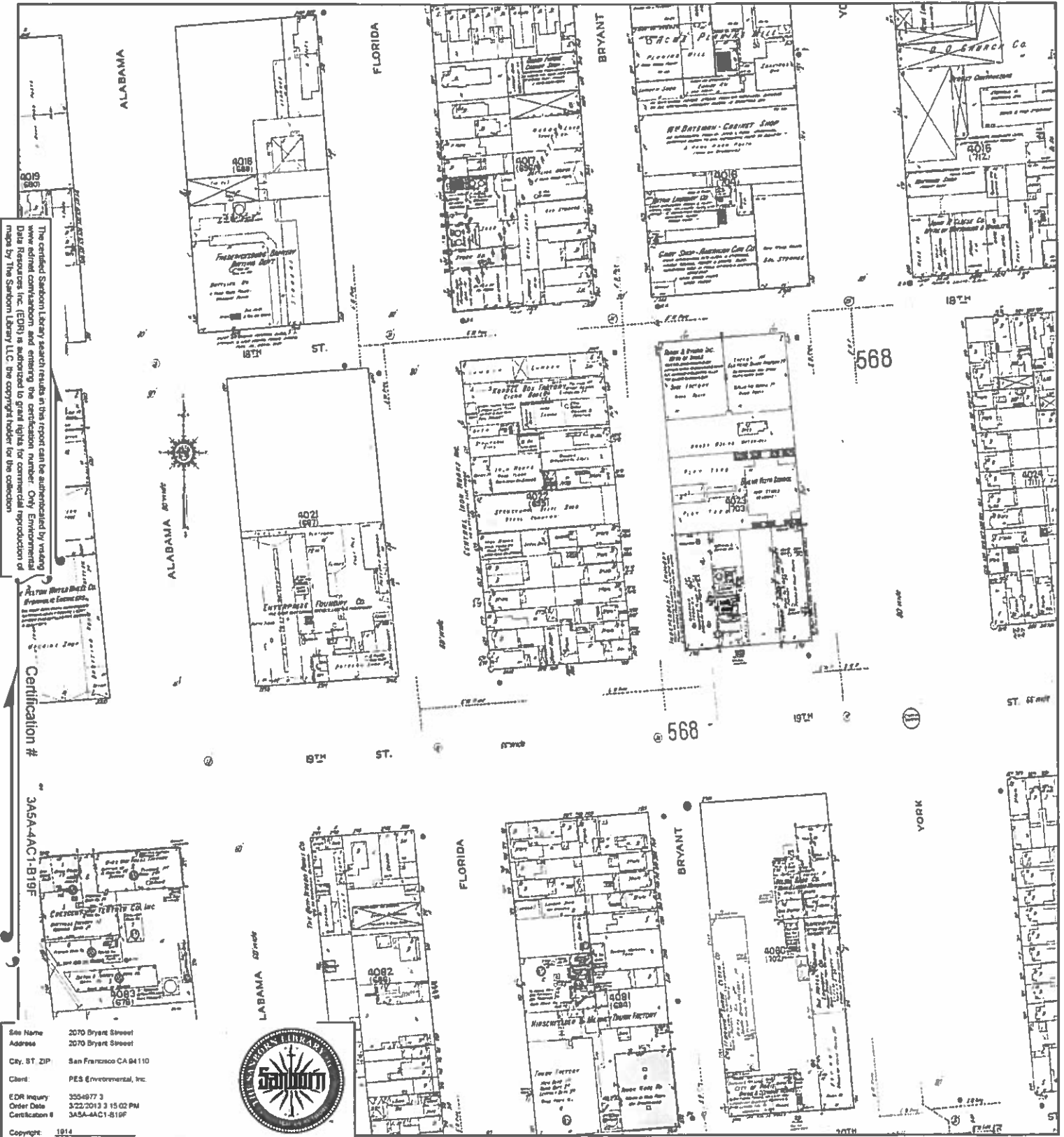
This Certified Sanborn Map combines the following sheets
 Outlined areas indicate map sheets within the collection.



553	554
XXX	
567	588

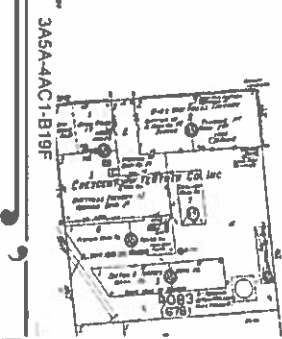
- Volume 6, Sheet 553
- Volume 6, Sheet 554
- Volume 6, Sheet 567
- Volume 6, Sheet 588
- Volume 1, Sheet xxx

1914 Certified Sanborn Map



The certified Sanborn Library search results in this report can be authenticated by visiting www.edr.com and entering the certification number. Only Environmental Data Resources Inc. (EDR) is authorized to grant rights for commercial reproduction of maps by The Sanborn Library LLC, the copyright holder for the collection.

Certification #
3A5A-4A-C1-B19F



Site Name: 2070 Bryant Street
 Address: 2070 Bryant Street
 City, ST, ZIP: San Francisco CA 94110
 Client: PES Environmental, Inc.
 EDR Inquiry: 35549773
 Order Date: 3/22/2013 3:15:02 PM
 Certification #: 3A5A-4A-C1-B19F
 Copyright: 1914



This Certified Sanborn Map combines the following sheets. Outlined areas indicate map sheets within the collection.

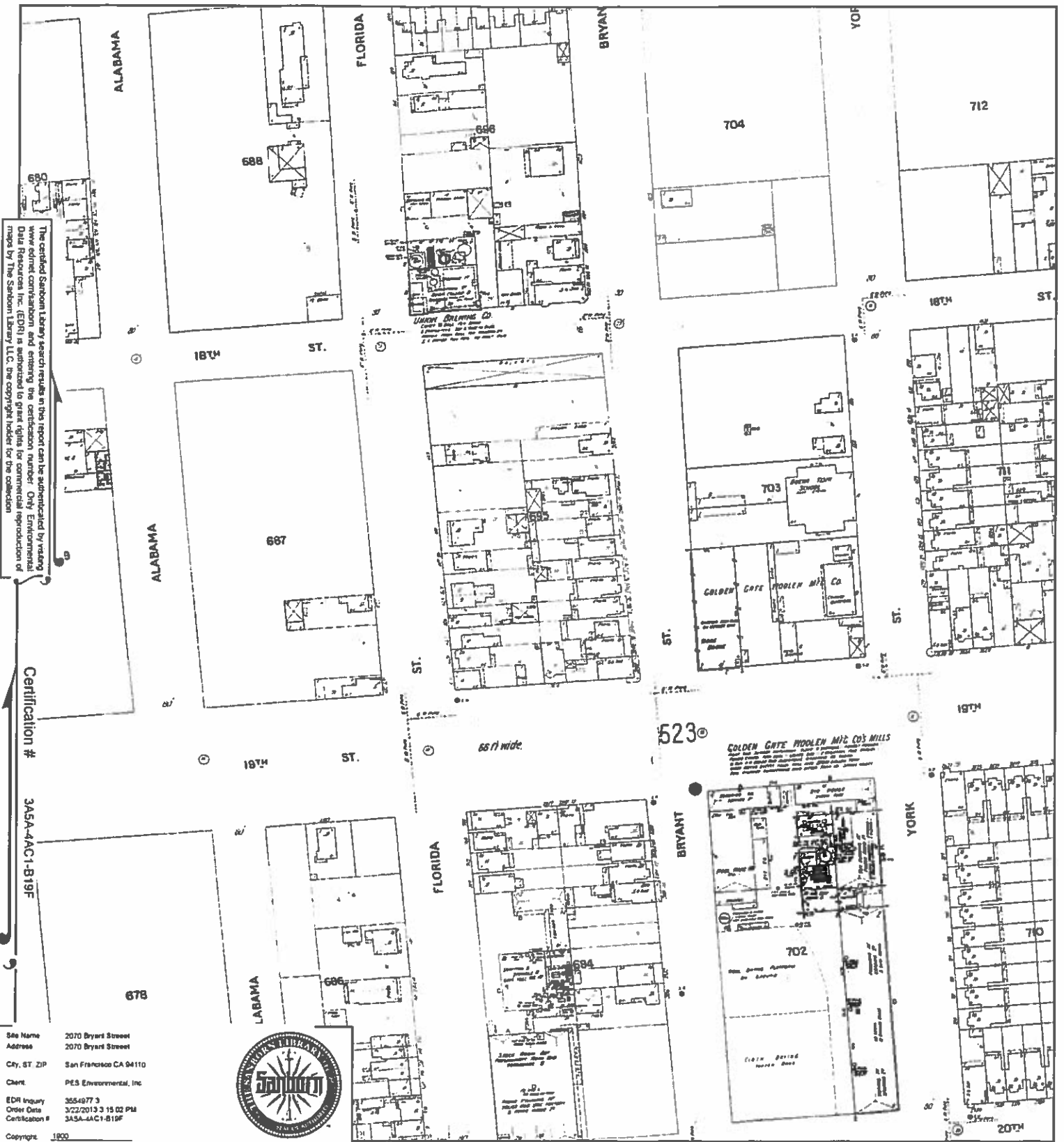


553	554
567	568

- Volume 6, Sheet 553
- Volume 6, Sheet 554
- Volume 6, Sheet 567
- Volume 6, Sheet 568



1900 Certified Sanborn Map




The certified Sanborn Library search results in this report can be substantiated by visiting www.environmentaldata.com and entering the certification number. Only Environmental Data Resources Inc. (EDR) is authorized to grant rights for commercial reproduction of maps by The Sanborn Library LLC, the copyright holder for the collection.

Certification #
3A5A-4AC1-B19F

Site Name 2070 Bryant Street
 Address 2070 Bryant Street
 City, ST, ZIP San Francisco CA 94110
 Client PES Environmental, Inc.
 EDR Inquiry 3554977-3
 Order Date 3/22/2013 3:15:03 PM
 Certification # 3A5A-4AC1-B19F



This Certified Sanborn Map combines the following sheets.
 Outlined areas indicate map sheets within the collection.

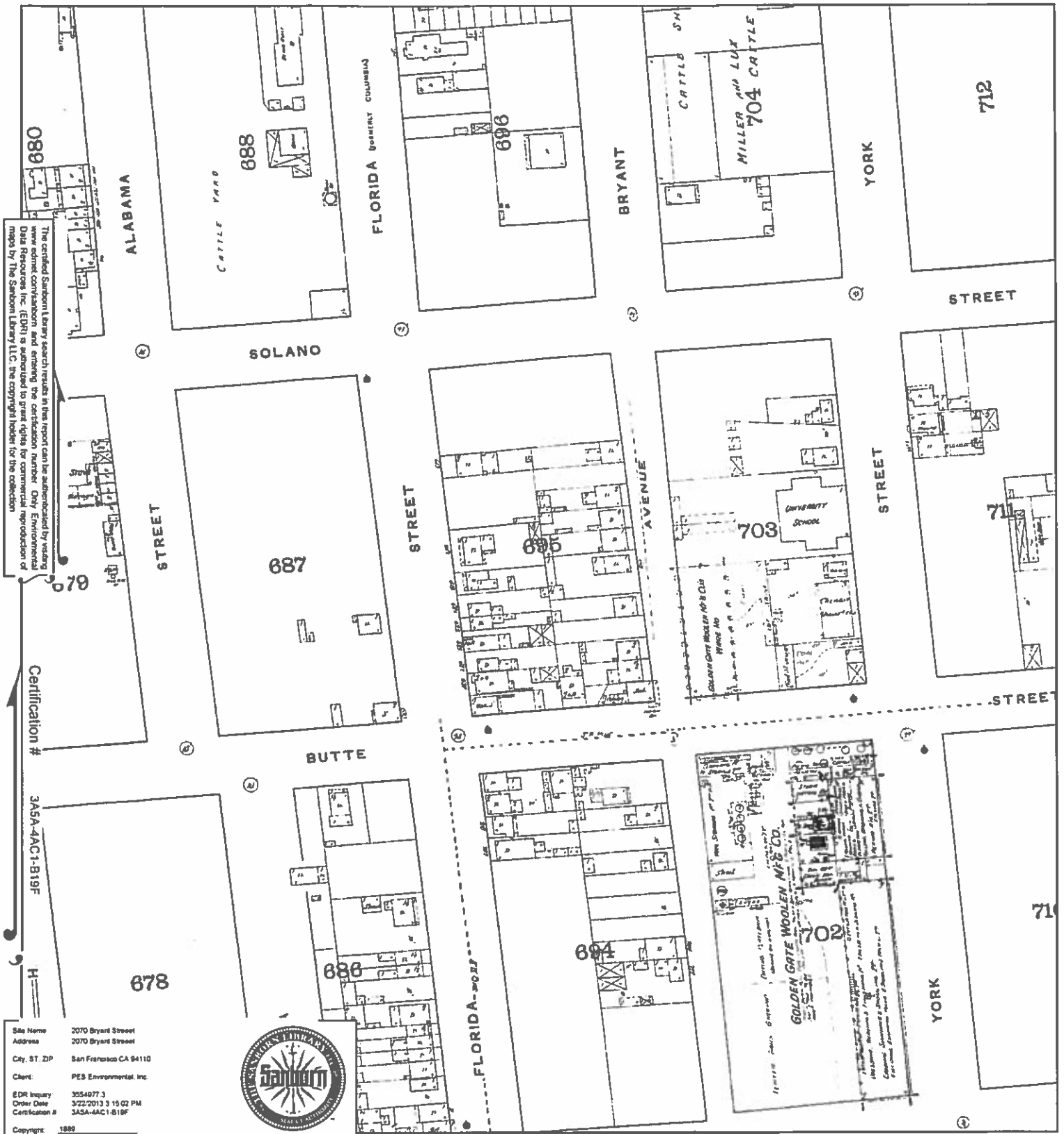


525	528
523	524

- Volume 5, Sheet 523
- Volume 5, Sheet 524
- Volume 5, Sheet 525
- Volume 5, Sheet 526



1889 Certified Sanborn Map



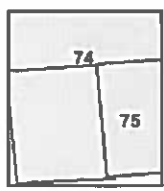

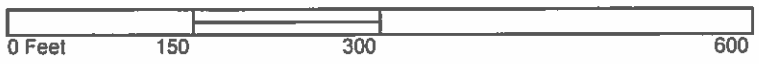
The certified Sanborn Map search results in this report can be authenticated by visiting www.edri.com/sanborn and entering the certification number. Only Environmental Data Resources Inc. (EDRI) is authorized to grant rights for commercial reproduction of maps by The Sanborn Library LLC, the copyright holder for the collection.

Certification # 3A5A-4AC1-819F

Site Name 2070 Bryant Street
 Address 2070 Bryant Street
 City, ST, ZIP San Francisco CA 94110
 Client PES Environmental, Inc.
 EDR Inquiry 3554977.3
 Order Date 3/22/2013 3:19:02 PM
 Certification # 3A5A-4AC1-819F
 Copyright: 1889



This Certified Sanborn Map combines the following sheets. Outlined areas indicate map sheets within the collection.



Volume 3, Sheet 74
 Volume 3, Sheet 74
 Volume 3, Sheet 75



APPENDIX C

HISTORICAL TOPOGRAPHIC MAPS

Appendix C
Historical Topographic Maps Review
2044 Through 2070 Bryant Street
San Francisco, California

Subject Property

Date	Comments:
1895	Site features not visible due to map scale.
1915	Site features not visible due to map scale.
1947	No notable site features illustrated on map.
1948	No notable change to subject property compared to the 1947 map.
1950	No notable change to subject property compared to the 1948 map.
1956	No notable change to subject property compared to the 1950 map.
1968	No notable change to subject property compared to the 1956 map.
1973	No notable change to subject property compared to the 1968 map.
1993	No notable change to subject property compared to the 1973 map.
1995	No notable change to subject property compared to the 1993 map.

Adjacent Properties

Date	Comments:
1895	Adjacent property features not visible due to map scale.
1915	Adjacent property features not visible due to map scale.
1947	The map shows the subject property vicinity to be developed as an urban area with no building footprints or notable features besides Potrero Ave. three blocks east of the subject site.
1948	No notable changes to the subject property vicinity compared to the 1947 map.
1950	No notable changes to the subject property vicinity compared to the 1948 map.
1956	The subject site vicinity's infrastructure has been improved with the construction of Highway 101 just east of Potrero Ave. (approximately 1,000 feet east of the subject site)
1968	No notable changes to the subject property vicinity compared to the 1956 map.
1973	No notable changes to the subject property vicinity compared to the 1968 map.
1993	No notable changes to the subject property vicinity compared to the 1973 map.
1995	No notable changes to the subject property vicinity compared to the 1995 map.

2070 Bryant Street
2070 Bryant Street
San Francisco, CA 94110

Inquiry Number: 3554977.4
March 22, 2013

EDR Historical Topographic Map Report

EDR Historical Topographic Map Report

Environmental Data Resources, Inc.'s (EDR) Historical Topographic Map Report is designed to assist professionals in evaluating potential liability on a target property resulting from past activities. EDR's Historical Topographic Map Report includes a search of a collection of public and private color historical topographic maps, dating back to the early 1900s.

Thank you for your business.
Please contact EDR at 1-800-352-0050
with any questions or comments.

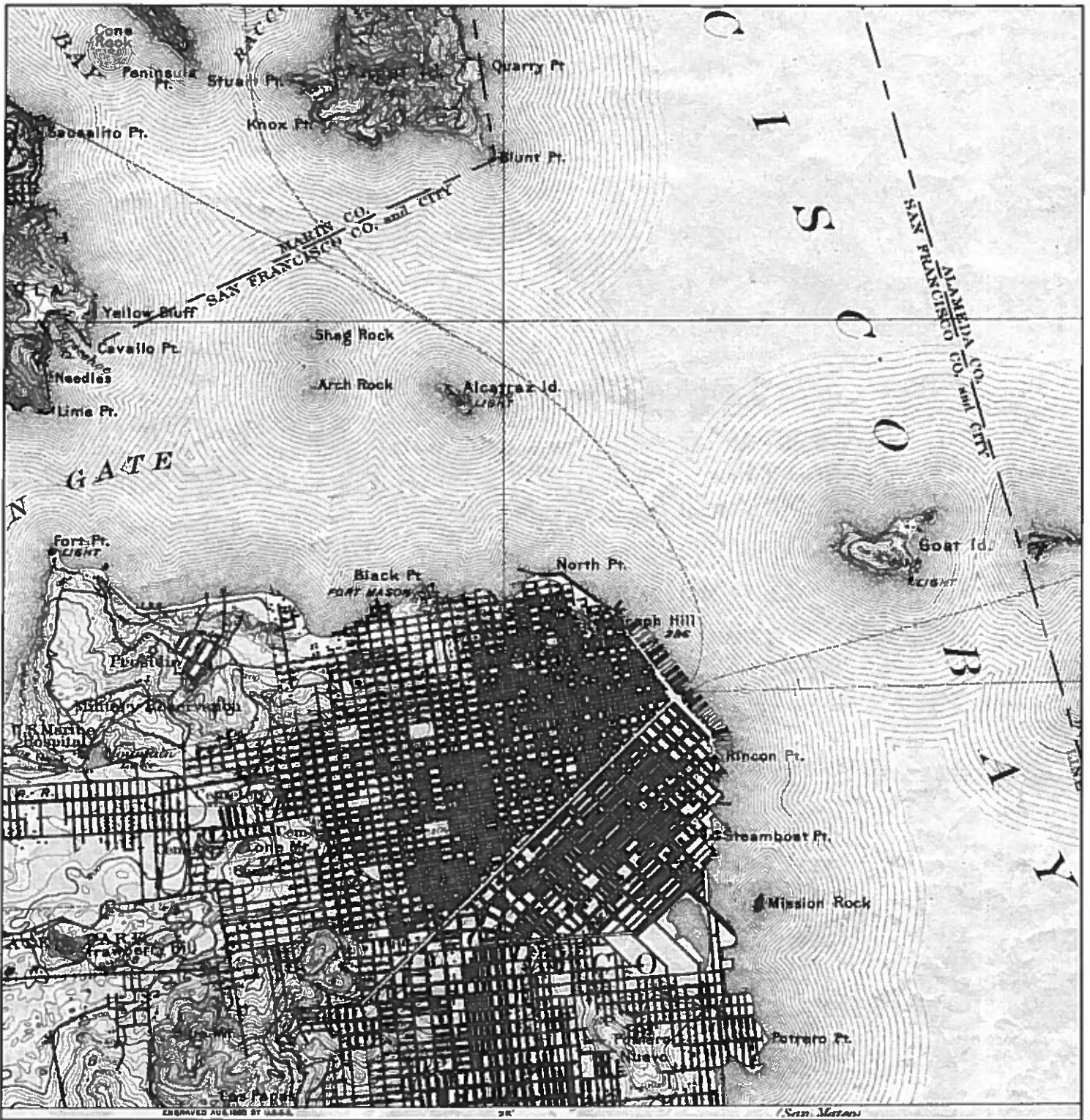
Disclaimer - Copyright and Trademark Notice

This Report contains certain information obtained from a variety of public and other sources reasonably available to Environmental Data Resources, Inc. It cannot be concluded from this Report that coverage information for the target and surrounding properties does not exist from other sources. **NO WARRANTY EXPRESSED OR IMPLIED, IS MADE WHATSOEVER IN CONNECTION WITH THIS REPORT. ENVIRONMENTAL DATA RESOURCES, INC. SPECIFICALLY DISCLAIMS THE MAKING OF ANY SUCH WARRANTIES, INCLUDING WITHOUT LIMITATION, MERCHANTABILITY OR FITNESS FOR A PARTICULAR USE OR PURPOSE. ALL RISK IS ASSUMED BY THE USER. IN NO EVENT SHALL ENVIRONMENTAL DATA RESOURCES, INC. BE LIABLE TO ANYONE, WHETHER ARISING OUT OF ERRORS OR OMISSIONS, NEGLIGENCE, ACCIDENT OR ANY OTHER CAUSE, FOR ANY LOSS OF DAMAGE, INCLUDING, WITHOUT LIMITATION, SPECIAL, INCIDENTAL, CONSEQUENTIAL, OR EXEMPLARY DAMAGES. ANY LIABILITY ON THE PART OF ENVIRONMENTAL DATA RESOURCES, INC. IS STRICTLY LIMITED TO A REFUND OF THE AMOUNT PAID FOR THIS REPORT.** Purchaser accepts this Report AS IS. Any analyses, estimates, ratings, environmental risk levels or risk codes provided in this Report are provided for illustrative purposes only, and are not intended to provide, nor should they be interpreted as providing any facts regarding, or prediction or forecast of, any environmental risk for any property. Only a Phase I Environmental Site Assessment performed by an environmental professional can provide information regarding the environmental risk for any property. Additionally, the information provided in this Report is not to be construed as legal advice.

Copyright 2013 by Environmental Data Resources, Inc. All rights reserved. Reproduction in any media or format, in whole or in part, of any report or map of Environmental Data Resources, Inc., or its affiliates, is prohibited without prior written permission.

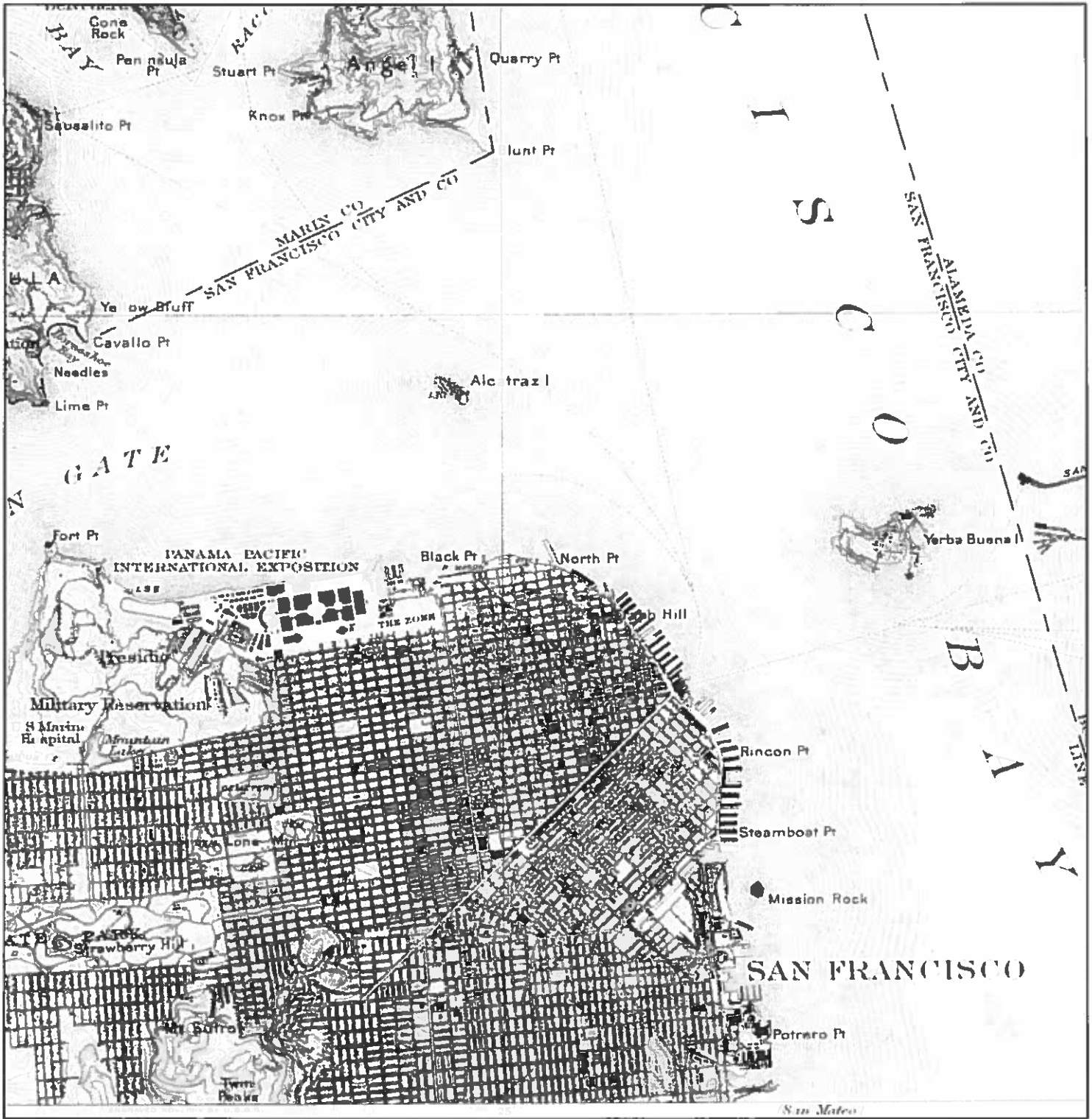
EDR and its logos (including Sanborn and Sanborn Map) are trademarks of Environmental Data Resources, Inc. or its affiliates. All other trademarks used herein are the property of their respective owners.

Historical Topographic Map



<p>N ↑</p>	<p>TARGET QUAD NAME: SAN FRANCISCO MAP YEAR: 1895</p>	<p>SITE NAME: 2070 Bryant Street ADDRESS: 2070 Bryant Street San Francisco, CA 94110</p>	<p>CLIENT: PES Environmental, Inc. CONTACT: Chris Baldassari INQUIRY#: 3554977.4 RESEARCH DATE: 03/22/2013</p>
	<p>SERIES: 15 SCALE: 1:62500</p>	<p>LAT/LONG: 37.761 / -122.4105</p>	


Historical Topographic Map



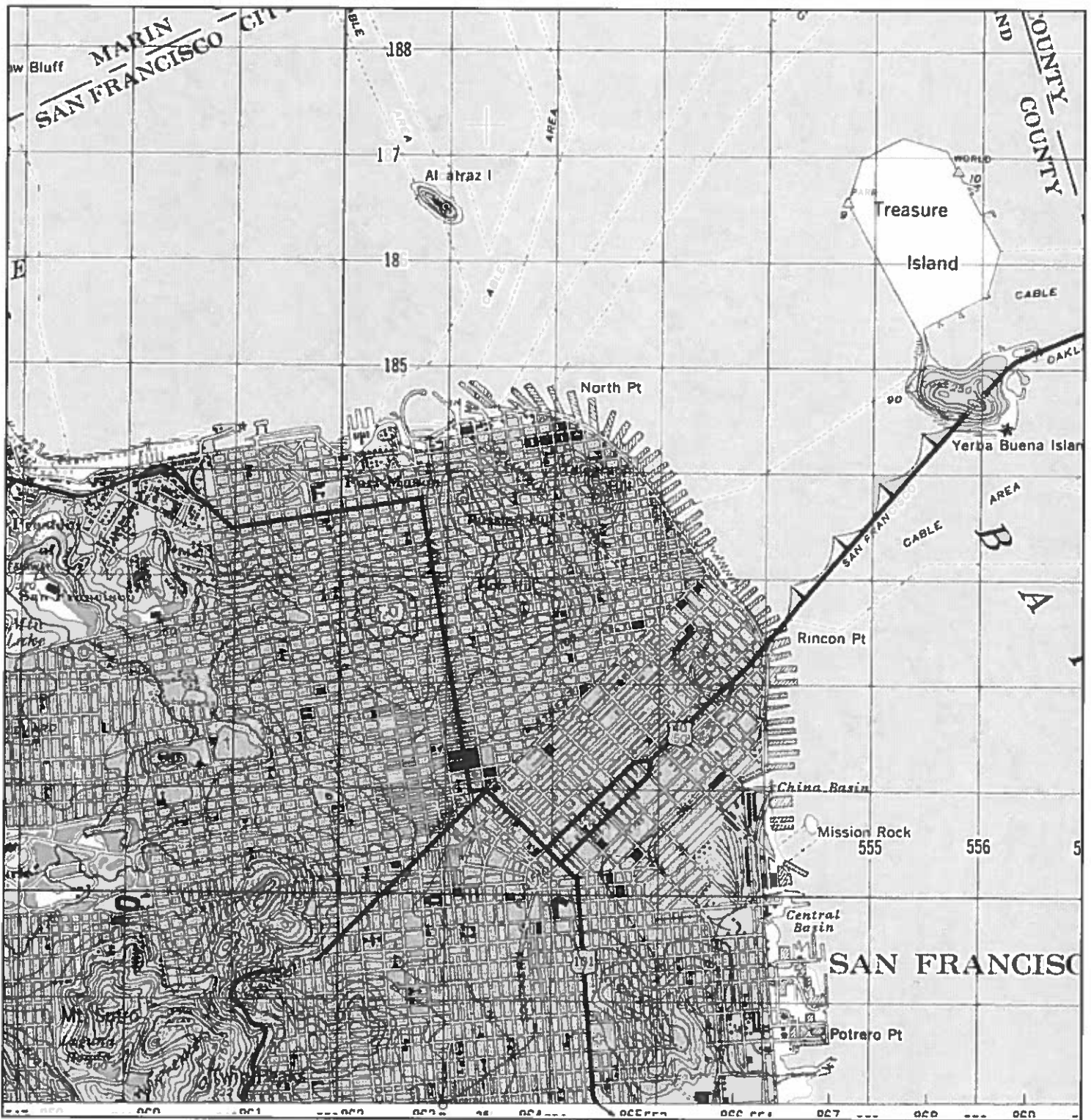
<p>N ↑</p>	<p>TARGET QUAD NAME SAN FRANCISCO MAP YEAR 1915</p>	<p>SITE NAME: 2070 Bryant Street ADDRESS: 2070 Bryant Street San Francisco, CA 94110</p>	<p>CLIENT: PES Environmental, Inc. CONTACT: Chris Baldassari INQUIRY#: 3554977.4 RESEARCH DATE 03/22/2013</p>
	<p>SERIES 15 SCALE 1:62500</p>	<p>LAT/LONG: 37.761 / -122.4105</p>	

Historical Topographic Map



N 	TARGET QUAD	SITE NAME:	2070 Bryant Street	CLIENT:	PES Environmental, Inc.
	NAME: SAN FRANCISCO NORTH	ADDRESS:	2070 Bryant Street San Francisco, CA 94110	CONTACT:	Chris Baldassari
	MAP YEAR: 1947	LAT/LONG:	37.761 / -122.4105	INQUIRY#:	3554977.4
	SERIES: 7.5			RESEARCH DATE:	03/22/2013
SCALE: 1:24000					

Historical Topographic Map



N ↑	TARGET QUAD NAME: SAN FRANCISCO MAP YEAR: 1948	SITE NAME: 2070 Bryant Street ADDRESS: 2070 Bryant Street San Francisco, CA 94110	CLIENT: PES Environmental, Inc. CONTACT: Chris Baldassari INQUIRY#: 3554977.4
	SERIES: 15 SCALE: 1:50000	LAT/LONG: 37.761 / -122.4105	RESEARCH DATE: 03/22/2013

Historical Topographic Map



<p>N ↑</p>	<p>TARGET QUAD NAME: SAN FRANCISCO NORTH</p>	<p>SITE NAME: 2070 Bryant Street ADDRESS: 2070 Bryant Street San Francisco, CA 94110</p>	<p>CLIENT: PES Environmental, Inc. CONTACT: Chris Baldassari INQUIRY#: 3554977.4</p>
	<p>MAP YEAR: 1950</p> <p>SERIES: 7.5 SCALE: 1:24000</p>	<p>LAT/LONG: 37.761 / -122.4105</p>	<p>RESEARCH DATE: 03/22/2013</p>

Historical Topographic Map



<p>N ↑</p>	<p>TARGET QUAD NAME: SAN FRANCISCO NORTH</p>	<p>SITE NAME: 2070 Bryant Street ADDRESS: 2070 Bryant Street San Francisco, CA 94110</p>	<p>CLIENT: PES Environmental, Inc. CONTACT: Chris Baldassari INQUIRY#: 3554977.4</p>
	<p>MAP YEAR: 1956</p>	<p>LAT/LONG: 37.761 / -122.4105</p>	<p>RESEARCH DATE: 03/22/2013</p>
	<p>SERIES: 7.5 SCALE: 1:24000</p>		


Historical Topographic Map



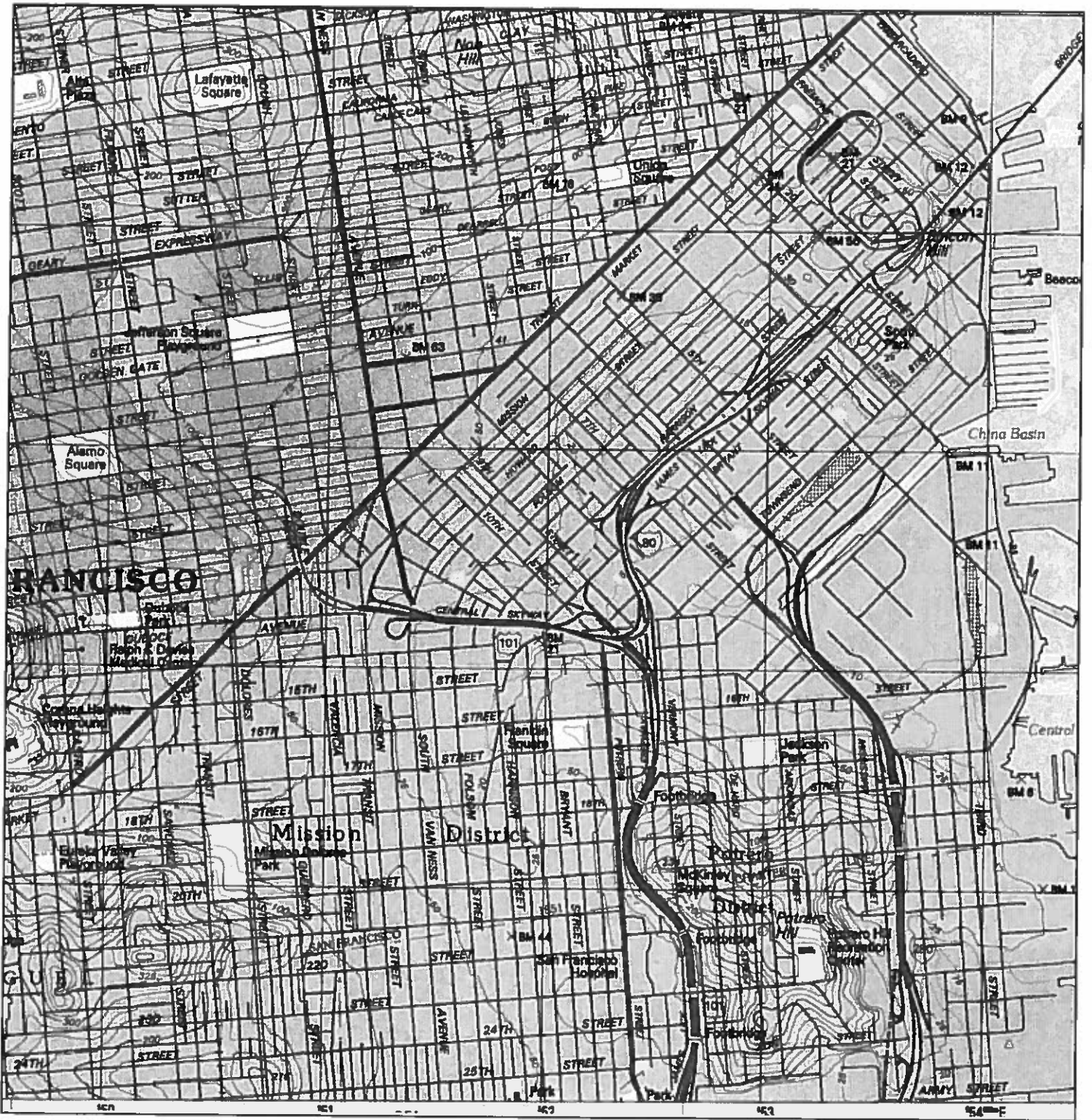
	TARGET QUAD	SITE NAME: 2070 Bryant Street	CLIENT: PES Environmental, Inc.
	NAME: SAN FRANCISCO NORTH	ADDRESS: 2070 Bryant Street	CONTACT: Chris Baldassari
	MAP YEAR: 1968	San Francisco, CA 94110	INQUIRY#: 3554977.4
	PHOTOREVISED FROM: 1956	LAT/LONG: 37.761 / -122.4105	RESEARCH DATE: 03/22/2013
	SERIES: 7.5		
	SCALE: 1:24000		

Historical Topographic Map

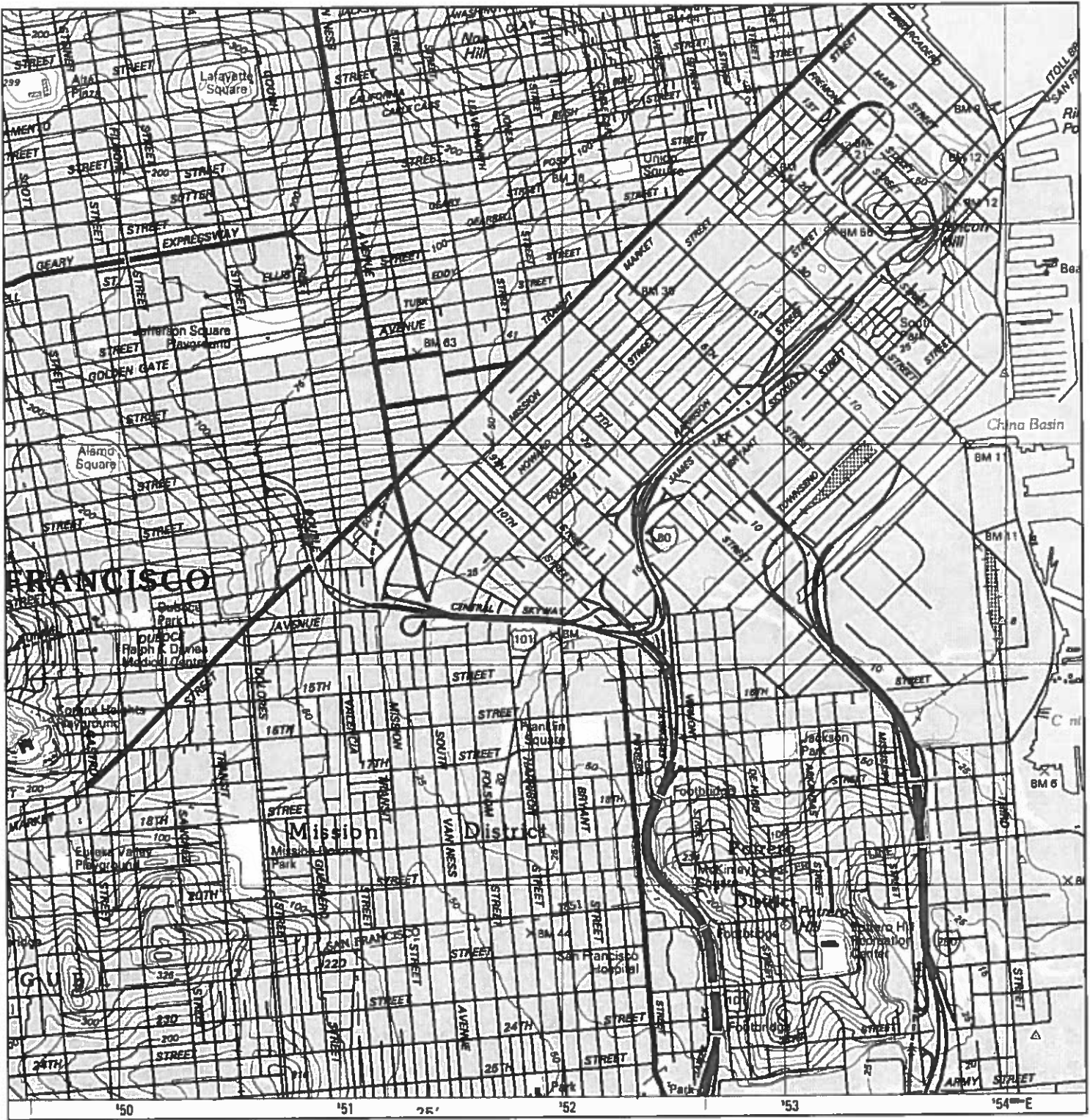


<p>N</p> 	TARGET QUAD	SITE NAME:	2070 Bryant Street	CLIENT:	PES Environmental, Inc.
	NAME: SAN FRANCISCO NORTH	ADDRESS:	2070 Bryant Street	CONTACT:	Chris Baldassari
	MAP YEAR: 1973	LAT/LONG:	San Francisco, CA 94110	INQUIRY#:	3554977.4
	PHOTOREVISED FROM :1956			RESEARCH DATE:	03/22/2013
	SERIES: 7.5				
SCALE: 1.24000					

Historical Topographic Map



Historical Topographic Map



<p>N</p> <p>↑</p>	TARGET QUAD	SITE NAME	2070 Bryant Street	CLIENT:	PES Environmental, Inc.	
	NAME	SAN FRANCISCO	ADDRESS	2070 Bryant Street	CONTACT:	Chris Baldassari
	MAP YEAR	1995	LAT/LONG.	37.761 / -122.4105	INQUIRY#:	3554977.4
	SERIES	75			RESEARCH DATE:	03/22/2013
	SCALE	1 24000				

APPENDIX D

CITY DIRECTORY ABSTRACT

**Appendix D
Historical City Directories Review
2044 Through 2070 Bryant Street
San Francisco, California**

Historical and Current Subject Property Addresses

Date:	Listed Occupants Description:
2044 Bryant St.	
2012-2000	Klein Industries Inc. (Production Specialties)
1982-1971	Vacant
1962-1935	Modern Vehicle Co (truck body mfrs)
2050 Bryant St.	
2012-2000	Cellspace (crucible steel gallery)
1993-1990	A Section 8 Production (Silk Screens)
1985	Lighting Management Corp; San Francisco Metal Spinning; Urban Systems Pacific
1982	Sylvia Dick Lighting & Lamps Mfr.; San Francisco Metal Spinning
1977	Lightolier lighting fixtures mfg
1971-1962	Harron Rickard & Mc Cone Co of Northern California Machine Tools
1958-1953	Crucible Steel Co of Am
1935	Scott Paper Co.
1930-1920	Marshall Company Central Iron Works
2070 Bryant St.	
1966-1935	Harron Rickard & Mc Cone Co of Northern California Machine Tools
1925	Elmer FR; Raymond J MSNGRR
1915-1910	Ehrmann Frank J Liquors
633 Florida St.	
2000	Vacant
1993-1990	Production Specialties
651 Florida St.	
1915	Central Iron Works
671 Florida St.	
1910	Residential Use
675 Florida St.	
1962-1958	Modern Vehicle Co. repair shop
677 Florida St.	
1962-1958	Crucible Steel Co. of Am shop
1910	Residential Use
679 & 683 Florida St.	
1958	General Metals Corp Enterprise

**Appendix D
Historical City Directories Review
2044 Through 2070 Bryant Street
San Francisco, California**

681 Florida St.	
2000	Vacant
1982	Am Conservatory Theater Scene Shop
1962	Harron Rickard & McCone Co.
1958	First Western Machinery Co.

Adjacent Properties Listings of Environmental Interest

Date:	Listed Occupants Description:
2000 Bryant St.	
2012-2007	Tortilla Flats; 24Hr LockSmith
2001 Bryant St.	
2012-2007	Future Light Digital Workshops
2011 Bryant St.	
2000-1977	Nueva Castilla Iron Ornamental Iron & Steel
1971	Vacant
1966	Assoc Lighting Equip
1962-1953	Reliable Sht Mtl Co
2012 Bryant St.	
2006-1977	Security Service Iron Works (ornamental iron works)
1966	Vacant
1962	Modern Furniture and Cabinet Works mfrs
1958-1953	Gillette Mfg Co. (toy mfrs)
1920	Korbel Box Factory
2014 Bryant St.	
2012-1990	Creative Flooring Design
1985-1977	Hansco Pacific Carpet Retail
1971	Vacant
1966-1962	Tara Mfg Co (restr equip)
1958	Pinney F K Inc. Warehouse
1949-1930	Wooden Box & Novelty Co
1925	Karbel Joe Gar Box Min
1915-1910	Residential
2021 Bryant St.	
1962	Vacant
1958	Enterprise Engine & Machine Co. (special products section)

**Appendix D
Historical City Directories Review
2044 Through 2070 Bryant Street
San Francisco, California**

2028 Bryant St.	
2000-1910	Residential Use
2030 Bryant St.	
1982-1910	Residential Use
2035 Bryant St.	
1935	Buena School
2055 Bryant St.	
2007-2006	R J Muna Pictures
2000	Pixxon Inc
1993	Hoppe Imports
1982-1977	Pacific Telephone Building
2066 Bryant St.	
1915-1910	Residential Use
2072 Bryant St.	
1925-1910	Residential Use
2080 Bryant St.	
2006-1910	Residential Use
2082 Bryant St.	
2006-1910	Residential Use
2085 Bryant St.	
1966	Vacant
1962-1949	Ace Dye Works
2098 Bryant St.	
2006-1925	Residential Use
1915-1910	Ryan Frank Thomas Liquors
2099 Bryant St.	
1971-1966	Vacant
1953	Oregon Worsted Co.
1949-1930	Maypole Dye Works (Manufacturer/Dyer of Worsted Yarns)
2108 Bryant St.	
2006-1910	Residential Use
2116 Bryant St.	
2006-1915	Residential Use

**Appendix D
Historical City Directories Review
2044 Through 2070 Bryant Street
San Francisco, California**

2122 Bryant St.	
2007-2006	FigurePlant
2000-1993	Liveco Heating & Sheet Metal Inc.
1985	Colan Heating & Sheet Metal Inc.
1982-1966	Reliable Sheet Metal
1962-1953	Symon Machine Works
1949	Bituminous Products & Application Co (Water Proofing)
2132 Bryant St.	
2000	Residential Use
1985	Security Service Iron Works (ornamental iron works)
1982	Vacant
1977-1958	Son Lee Laundry
1953	Am West Laundry
1944-1925	Barbe Rene Laundry
1920	Catbanneemme Laundry
2815 18 th St.	
2007	Lutsko Associates
1990	San Francisco Metal Spinning
1985	Muller Petra
1982-1977	Selzee Incorporated Contractors
1971	Lytescape Inc Subsidiary of LightTolier
1966	Kustom Lighting and Mfg Co.
1958	Decia A J Plumbing, Heating & Ventilating Company
1953	Harron Rickard & McCone Co.
2700 19 th St.	
2012	Haramis Brothers
2007-2006	Yama & Mar Design
2000	Swirl Inc.
1993	Double W Publications
1990-1977	San Francisco Bay Guardian Graphics
1971-1966	RGS Inc Wholesale Furniture
1962-1953	Reynard Press
1925	Shirt Factory
2708 19 th St.	
1920	Independent Laundry

**Appendix D
Historical City Directories Review
2044 Through 2070 Bryant Street
San Francisco, California**

2745 19 th St.	
1982-1977	Vacant
1971-1958	Pacific Felt Co.
2747 19 th St.	
2012-2006	Tecta Associates
1993	Eureka Coffee Co.
2749 19 th St.	
1990	Ay Morgan Construction Company
1985	Armstrong Finishing
2750 19 th St.	
2012-1985	Fitzgerald Furniture
1982	Food Service Contractors Co. food serve and supply
1971-1953	National Store Fixture Co. Inc
2810 19 th St.	
2006-1910	Residential Use
2814 19 th St.	
2012-2006	Universal Café
1977	Thompson Robert Co.
1962-1953	Scala Radio Co.
1930	Klopper Aug Labr
2815 19 th St.	
2006-1930	Residential Use
2817 19 th St.	
2006-1925	Residential Use
2902 19 th St.	
1962	Vacant
1958	General Metals Corp Enterprise
1940-1915	Enterprise Foundry Company
2903 19 th St.	
1915-1910	The Gau Fixture Co.
650 Florida St.	
2012	Yellow Owl Workshop; Bike Kitchen; Lime Lab Inc.

**Appendix D
Historical City Directories Review
2044 Through 2070 Bryant Street
San Francisco, California**

685 Florida St.	
2000	Vacant
1993	All Tech Productions
1982-1977	Miller Battery Co.
1962	Am Steel Fabricators & Erectors
1958-1949	Paris Art Co (lamp mfrs)
1940	Briggs Founders Supplies & Equipment
689 Florida St.	
2006-2000	Residential Use
1990-1985	Sleuth Publications Graphics
1982-1977	Thompson Robert Co. Waterproofing
1971-1966	Vacant
1962-1958	Scala Radio Co.
1953-1910	Residential Use
691 Florida St.	
2007	Entermedia Network Co.
2006-1944	Residential Use
1944-1910	Flower Day; Residential Use
700 Florida St.	
1920-1910	Ehrmann Frank J Liquors
701 Florida St.	
1985-1915	Residential Use
702 Florida St.	
1971	Weichhart Stamping Co.
710 Florida St.	
2012	Debbie Does Dinner
1982-1977	American Wood & Metal Stripping Co (Furniture & Metal Stripping)
1962	Vacant
1958	Pelton Walter Wheel Shop
625 York St.	
2006-1910	Residential Use
639 York St.	
2007-1990	Pacific Coast Design
700-798 York St.	
1935	Pacific Felt Company Inc (Cotton felt for automobiles)

2070 Bryant Street
2070 Bryant Street
San Francisco, CA 94110

Inquiry Number: 3554977.6
March 22, 2013

The EDR-City Directory Abstract

TABLE OF CONTENTS

SECTION

Executive Summary

Findings

City Directory Images

Thank you for your business.
Please contact EDR at 1-800-352-0050
with any questions or comments.

Disclaimer - Copyright and Trademark Notice

This Report contains certain information obtained from a variety of public and other sources reasonably available to Environmental Data Resources, Inc. It cannot be concluded from this Report that coverage information for the target and surrounding properties does not exist from other sources. **NO WARRANTY EXPRESSED OR IMPLIED, IS MADE WHATSOEVER IN CONNECTION WITH THIS REPORT. ENVIRONMENTAL DATA RESOURCES, INC. SPECIFICALLY DISCLAIMS THE MAKING OF ANY SUCH WARRANTIES, INCLUDING WITHOUT LIMITATION, MERCHANTABILITY OR FITNESS FOR A PARTICULAR USE OR PURPOSE. ALL RISK IS ASSUMED BY THE USER. IN NO EVENT SHALL ENVIRONMENTAL DATA RESOURCES, INC. BE LIABLE TO ANYONE, WHETHER ARISING OUT OF ERRORS OR OMISSIONS, NEGLIGENCE, ACCIDENT OR ANY OTHER CAUSE, FOR ANY LOSS OR DAMAGE, INCLUDING, WITHOUT LIMITATION, SPECIAL, INCIDENTAL, CONSEQUENTIAL, OR EXEMPLARY DAMAGES. ANY LIABILITY ON THE PART OF ENVIRONMENTAL DATA RESOURCES, INC. IS STRICTLY LIMITED TO A REFUND OF THE AMOUNT PAID FOR THIS REPORT.** Purchaser accepts this Report "AS IS". Any analyses, estimates, ratings, environmental risk levels or risk codes provided in this Report are provided for illustrative purposes only, and are not intended to provide, nor should they be interpreted as providing any facts regarding, or prediction or forecast of, any environmental risk for any property. Only a Phase I Environmental Site Assessment performed by an environmental professional can provide information regarding the environmental risk for any property. Additionally, the information provided in this Report is not to be construed as legal advice.

Copyright 2013 by Environmental Data Resources, Inc. All rights reserved. Reproduction in any media or format, in whole or in part, of any report or map of Environmental Data Resources, Inc. or its affiliates is prohibited without prior written permission.

EDR and its logos (including Sanborn and Sanborn Map) are trademarks of Environmental Data Resources, Inc. or its affiliates. All other trademarks used herein are the property of their respective owners.

EXECUTIVE SUMMARY

DESCRIPTION

Environmental Data Resources, Inc.'s (EDR) City Directory Abstract is a screening tool designed to assist environmental professionals in evaluating potential liability on a target property resulting from past activities. EDR's City Directory Abstract includes a search and abstract of available city directory data. For each address, the directory lists the name of the corresponding occupant at five year intervals.

Business directories including city, cross reference and telephone directories were reviewed, if available, at approximately five year intervals for the years spanning 1910 through 2012. This report compiles information gathered in this review by geocoding the latitude and longitude of properties identified and gathering information about properties within 332 feet of the target property.

A summary of the information obtained is provided in the text of this report.

RESEARCH SUMMARY

The following research sources were consulted in the preparation of this report. An "X" indicates where information was identified in the source and provided in this report.

<u>Year</u>	<u>Source</u>	<u>TP</u>	<u>Adjoining</u>	<u>Text Abstract</u>	<u>Source Image</u>
2012	Cole Information Services	-	X	X	-
2007	Cole Information Services	-	X	X	-
2006	Haines Company, Inc.	-	X	X	-
2000	Haines & Company	-	X	X	-
1993	Pacific Bell	-	X	X	-
1990	Pacific Bell	-	X	X	-
1985	Pacific Bell	-	X	X	-
1982	R. L. Polk & Co.	-	X	X	-
1977	Pacific Telephone	-	X	X	-
1971	Pacific Telephone	-	X	X	-
1966	R. L. Polk & Co.	X	X	X	-
1962	R. L. Polk & Co.	-	X	X	-
1958	R. L. Polk & Co.	X	X	X	-
1953	R. L. Polk & Co.	X	X	X	-
1949	R. L. Polk & Co.	-	X	X	-
1944	R. L. Polk & Co.	X	X	X	-
1940	R. L. Polk & Co.	X	X	X	-
1935	R. L. Polk & Co.	X	X	X	-
1930	R. L. Polk & Co.	-	X	X	-
1925	R. L. Polk & Co.	X	X	X	-
1920	Pacific Telephone	-	X	X	-
1915	H. S. Crocker Co.	X	X	X	-
1910	H. S. Crocker Co.	X	X	X	-

FINDINGS

TARGET PROPERTY INFORMATION

ADDRESS

2070 Bryant Street
San Francisco, CA 94110

FINDINGS DETAIL

Target Property research detail.

BRYANT

2070 BRYANT

<u>Year</u>	<u>Uses</u>	<u>Source</u>
1925	RAYMOND J MSGR	R. L. Polk & Co.

BRYANT AVE

2070 BRYANT AVE

<u>Year</u>	<u>Uses</u>	<u>Source</u>
1925	ELMER FR	R. L. Polk & Co.

BRYANT ST

2070 BRYANT ST

<u>Year</u>	<u>Uses</u>	<u>Source</u>
1966	Harron Rickard & Mc Cone Co of Northern Cal tool	R. L. Polk & Co. R. L. Polk & Co.
1958	Harron Rickard & McCono Co of Northern Calif mach tools Harron Rickard & McCone Co of Northern Calif mach tools	R. L. Polk & Co. R. L. Polk & Co.
1953	Harron Rickard & McCone Co	R. L. Polk & Co.
1944	HARRON RICKARD & MCCONE CO T W HARRON PRES F C EDMONDS V-PRES S S MORTON SE	R. L. Polk & Co.
1940	HARRON RICKARD & MCCONE CO T W HARRON PRES MACHY	R. L. Polk & Co.
1935	HARRON RICKARD & MCCONE CO T W HARRON PRES MACHY	R. L. Polk & Co.
1925	BRIES EDW WHLSEM N R DEBAR LOUIS LABR PRIES EDW C (CAROLINE) PRIES ELMER F SHIRTCTRR	R. L. Polk & Co. R. L. Polk & Co. R. L. Polk & Co. R. L. Polk & Co.

FINDINGS

<u>Year</u>	<u>Uses</u>	<u>Source</u>
1915	Ehrmann Frank J liquors r	H. S. Crocker Co. H. S. Crocker Co.
1910	Ehrmann Frank J liquors Mullen Ellen I Miss nurse Morton Hospital r Mullen Ellen widow r Mullen James F sec Hawley Mercantile Co r r	H. S. Crocker Co. H. S. Crocker Co. H. S. Crocker Co. H. S. Crocker Co. H. S. Crocker Co. H. S. Crocker Co.

FINDINGS

ADJOINING PROPERTY DETAIL

The following Adjoining Property addresses were researched for this report. Detailed findings are provided for each address.

18TH

2815 18TH

<u>Year</u>	<u>Uses</u>	<u>Source</u>
1990	SAN FRANCISCO METAL SPINNING	Pacific Bell
1985	MULLER PETRA	Pacific Bell

18TH ST

2813 18TH ST

<u>Year</u>	<u>Uses</u>	<u>Source</u>
2012	HANDA KENZO ARCHITECT	Cole Information Services
	LUTSKO ASSOCIATES	Cole Information Services
2007	KENZO HANDA	Cole Information Services

2815 18TH ST

<u>Year</u>	<u>Uses</u>	<u>Source</u>
2007	LUTSKO ASSOCIATES	Cole Information Services
1982	Selzee Inc contr	R. L. Polk & Co.
1977	Selzee Inc contr	Pacific Telephone
1971	LYTESCAPE INC SUBSIDIARY OF LIGHTOLIER	Pacific Telephone
1966	Kustorn Lighting & Mfg Co	R. L. Polk & Co.
1958	Decia A J Plmg Htg & Ventilating Co	R. L. Polk & Co.
	Champion Roofing Co	R. L. Polk & Co.
1953	Harron Rickard & McCone Co stge	R. L. Polk & Co.

2818 18TH ST

<u>Year</u>	<u>Uses</u>	<u>Source</u>
2000	No Current Listings	Haines & Company
1925	REED ROBT H BARBER	R. L. Polk & Co.
	REED ROBT H BARBER	R. L. Polk & Co.

2828 18TH ST

<u>Year</u>	<u>Uses</u>	<u>Source</u>
2012	1900 BRYANT ST INVESTORS	Cole Information Services
2006	EICONINC	Haines Company, Inc.

FINDINGS

2834 18TH ST

<u>Year</u>	<u>Uses</u>	<u>Source</u>
1930	MUNDSTOCK E L CANNERY WKRR	R. L. Polk & Co.

19H

2814 19H

<u>Year</u>	<u>Uses</u>	<u>Source</u>
1930	H	R. L. Polk & Co.

19TH

2700 19TH

<u>Year</u>	<u>Uses</u>	<u>Source</u>
1990	SAN FRANCISCO BAY GUARDIAN-GUARDIAN GRAPHICS	Pacific Bell
	SAN FRANCISCO BAY GUARDIAN	Pacific Bell
	SAN FRANCISCO BAY GUARDIAN	Pacific Bell
	SAN FRANCISCO BAY GUARDIAN	Pacific Bell
	SAN FRANCISCO BAY GUARDIAN	Pacific Bell
	DOUBLE W PUBLICATIONS	Pacific Bell
1985	SAN FRANCISCO BAY GUARDIAN-GUARDIAN GRAPHICS	Pacific Bell
	SAN FRANCISCO BAY GUARDIAN	Pacific Bell
	SAN FRANCISCO BAY GUARDIAN	Pacific Bell
	SAN FRANCISCO BAY GUARDIAN	Pacific Bell
	DOWNWIND PUBLICATIONS	Pacific Bell
	SAN FRANCISCO BAY GUARDIAN	Pacific Bell
1925	SHIRT FACTORY A N MAY MGR	R. L. Polk & Co.

2708 19TH

<u>Year</u>	<u>Uses</u>	<u>Source</u>
1920	INDEPENDENTLAUNDRY	Pacific Telephone

2747 19TH

<u>Year</u>	<u>Uses</u>	<u>Source</u>
1990	EUREKA COFFEE CO LTD	Pacific Bell

2749 19TH

<u>Year</u>	<u>Uses</u>	<u>Source</u>
1990	AY MORGAN CONSTRUCTION CO	Pacific Bell
1985	ARMSTRONG FINISHING	Pacific Bell

FINDINGS

2750 19TH

<u>Year</u>	<u>Uses</u>	<u>Source</u>
1990	FITZGERALD JF FURNITURE CO	Pacific Bell
1985	FITZGERALD J F FURNITURE CO	Pacific Bell

2790 19TH

<u>Year</u>	<u>Uses</u>	<u>Source</u>
1990	HENSON ANTONIO	Pacific Bell

2800 19TH

<u>Year</u>	<u>Uses</u>	<u>Source</u>
1949	RIEMERR	R. L. Polk & Co.
	MOORE JOS M (NELLIE M) CARPH	R. L. Polk & Co.
1935	H	R. L. Polk & Co.
1930	GINELLI ALBT (STELLA) MACH H	R. L. Polk & Co.

2812 19TH

<u>Year</u>	<u>Uses</u>	<u>Source</u>
1949	R	R. L. Polk & Co.
1940	H	R. L. Polk & Co.
1915	Britton Louis J salsn r	H. S. Crocker Co.
1910	Klumann Adolph foreman r	H. S. Crocker Co.

2812 1/2 19TH

<u>Year</u>	<u>Uses</u>	<u>Source</u>
1925	BURI(E JAS TRUNLKMKRH	R. L. Polk & Co.

2813 19TH

<u>Year</u>	<u>Uses</u>	<u>Source</u>
1949	H	R. L. Polk & Co.
1925	PAULI KICHOLAS (MARIFG) LABH	R. L. Polk & Co.
1915	Wuesterfeld Chas millwkr r	H. S. Crocker Co.
	Wuesterfeld Jos driver r	H. S. Crocker Co.
	Wuesterfeld Julius J Sarah millwkr h	H. S. Crocker Co.

2814 19TH

<u>Year</u>	<u>Uses</u>	<u>Source</u>
1935	DOWLING JAS (JULIA F) PORTER SFHOSPH	R. L. Polk & Co.

FINDINGS

2815 19TH

<u>Year</u>	<u>Uses</u>	<u>Source</u>
1990	ROMERO C	Pacific Bell
	CHENG CFERILNO	Pacific Bell
1985	CHENG CEFERINO	Pacific Bell
1949	PONCATO VIRGINIAR	R. L. Polk & Co.
1915	Gau Philip Anna r	H. S. Crocker Co.

2817 19TH

<u>Year</u>	<u>Uses</u>	<u>Source</u>
1990	SHAPIRA ADAM	Pacific Bell
1925	LAND ALF (NELLE) AUTTO MCLIH H	R. L. Polk & Co.
1910	Kerrigan James P teamster r	H. S. Crocker Co.

2828 19TH

<u>Year</u>	<u>Uses</u>	<u>Source</u>
1990	SAVOY A J	Pacific Bell
1985	SAVOY AJ	Pacific Bell

2899 19TH

<u>Year</u>	<u>Uses</u>	<u>Source</u>
1930	J (ETHEL) SLSMN H	R. L. Polk & Co.

2902 19TH

<u>Year</u>	<u>Uses</u>	<u>Source</u>
1940	JOHN G CO (ENTERPRISE FOUNDRY COMPANY) STOVE MFRS	R. L. Polk & Co.
1925	ENTERPRISE FOUNDRY CO CHARLES J P HOEHN PRES JAMES W HEANEY SEC A J MARTENS	R. L. Polk & Co.
1915	Martens A J cashr Enterprise Foundry Co r	H. S. Crocker Co.

2903 19TH

<u>Year</u>	<u>Uses</u>	<u>Source</u>
1915	Gau Fixture Co	H. S. Crocker Co.
1910	Gau Fixture Co The	H. S. Crocker Co.

2913 19TH

<u>Year</u>	<u>Uses</u>	<u>Source</u>
1915	Ahrens Fred Indywkr r	H. S. Crocker Co.
	Ahrens Annie wid Martin r	H. S. Crocker Co.
	Ahrens Albert driver r	H. S. Crocker Co.

FINDINGS

<u>Year</u>	<u>Uses</u>	<u>Source</u>
1915	Ahrens Martin bottler r	H. S. Crocker Co.
1910	Ahrens Martin trunkmkr r	H. S. Crocker Co.
	Ahrens Annie widow r	H. S. Crocker Co.

19TH AVE

2686 19TH AVE

<u>Year</u>	<u>Uses</u>	<u>Source</u>
2006	RESIDENT	Haines Company, Inc.
2000	MURPHY James P	Haines & Company
	OMURPHY Jas P	Haines & Company
1993	Murphy Jas P	Pacific Bell
	Murphy James P Jr	Pacific Bell
1990	MURPHY DAWN	Pacific Bell
	MURPHY JOS P	Pacific Bell
	MURPHY JAMES PJR	Pacific Bell
1985	MURPHY DAWN	Pacific Bell
	MURPHY JAS P	Pacific Bell
1982	Murphy James P	R. L. Polk & Co.
1977	Murphy James P	Pacific Telephone
1971	DONOHOE GEO W	Pacific Telephone
1966	Donohoe Geo WO	R. L. Polk & Co.
1962	Donohoe Geo W	R. L. Polk & Co.
1958	Donohoe Geo W	R. L. Polk & Co.
1953	Donobue Geo W	R. L. Polk & Co.
1949	GEO W (MARGT) INS R403	R. L. Polk & Co.
	WM B (NANCY) CLK R	R. L. Polk & Co.
1944	DONOHOE GEO W (MARGUERITE) INS BROKERR412	R. L. Polk & Co.
1940	GEO W (MARGUERITE A) ATTY F&CCO H	R. L. Polk & Co.

2690 19TH AVE

<u>Year</u>	<u>Uses</u>	<u>Source</u>
2006	RESIDENT	Haines Company, Inc.
2000	TANG Joan	Haines & Company
1985	HOSACK LENOIR	Pacific Bell
	HOSACK EDW S SR	Pacific Bell
1982	Hosack Edw S	R. L. Polk & Co.
1977	Hosack Edw S	Pacific Telephone

FINDINGS

<u>Year</u>	<u>Uses</u>	<u>Source</u>
1971	HOSACK EDW S	Pacific Telephone
1966	Bowman Silvina Mrs	R. L. Polk & Co.
1962	Bowman Silvina Mrs	R. L. Polk & Co.
1958	Bowman Silvinia Mrs	R. L. Polk & Co.
1953	Bowman Silvina	R. L. Polk & Co.
1949	BOWMAN WM A (EDNA) MECHR	R. L. Polk & Co.
	BOWMAN SILVINA MRSH	R. L. Polk & Co.
1944	CLAUDE (SHIRLEY) USN H	R. L. Polk & Co.
1940	SHIRLEY E MRS OFC MGR MISSION MERCHANTS NEWS INC R	R. L. Polk & Co.
	HARMAN CLAUDE A (SHIRLEY E) CIRC MGR MISSION MERCHANTS NEWSH	R. L. Polk & Co.
2691 19TH AVE		
<u>Year</u>	<u>Uses</u>	<u>Source</u>
1940	SPALINGER JOHN I (MARY) REP GPCORPH	R. L. Polk & Co.
2694 19TH AVE		
<u>Year</u>	<u>Uses</u>	<u>Source</u>
2000	HEAGNEYBrendan	Haines & Company
1993	Heagney Brendan	Pacific Bell
1990	HEAGNEY BRENDAN	Pacific Bell
1982	Bacis Wilma Mrs	R. L. Polk & Co.
1977	Bacis Louis J	Pacific Telephone
1971	BELL JOHN K	Pacific Telephone
1966	Campbell Steve W	R. L. Polk & Co.
1962	Campbell Steve W	R. L. Polk & Co.
1958	Campbeill Steve W O	R. L. Polk & Co.
1953	Campbell Steph	R. L. Polk & Co.
1949	CAMPBELL SUZANNE BEAUTY OPRR	R. L. Polk & Co.
	CAMPBELL STEVEN W (MABEL) COOK CITY PARK DEPTH	R. L. Polk & Co.
	CAMPBELL MARION TYPISTR	R. L. Polk & Co.
	CAMPBELL MABEL CLK CITY PARK DEPTR	R. L. Polk & Co.
1944	R	R. L. Polk & Co.
	CAMPBELL STEVEN W (MABEL) COOK CITY PARKS DEPTH	R. L. Polk & Co.
1940	CAMPBELL STEVE W (MABEL) CAFE MGR CITY PARKS DEPTH	R. L. Polk & Co.

FINDINGS

2698 19TH AVE

<u>Year</u>	<u>Uses</u>	<u>Source</u>
2006	RESIDENT	Haines Company, Inc.
2000	SASSERJoan	Haines & Company
	OMURPHYJas P	Haines & Company
	SAN FRANCISCO	Haines & Company
	WEALTH CODE	Haines & Company
1985	SASSER H L & JM	Pacific Bell
1982	Costa Carrier Service del serv	R. L. Polk & Co.
	Costa Wm R	R. L. Polk & Co.
	Sasser Howard	R. L. Polk & Co.
1977	Costa Wm R	Pacific Telephone
1971	COSTA WM R	Pacific Telephone
1966	Costa Wm R	R. L. Polk & Co.
1962	Costa Wm R	R. L. Polk & Co.
1958	Costa Wm R	R. L. Polk & Co.
1953	Selar Jos	R. L. Polk & Co.
1949	SCLAR JOS (GUSSIE) PNTRH	R. L. Polk & Co.
	ALBT C (PEGGY) MECHR	R. L. Polk & Co.
1944	SCLAR JOS (GOSSA) PNTRH	R. L. Polk & Co.

2730 19TH AVE

<u>Year</u>	<u>Uses</u>	<u>Source</u>
2000	No Current Listings	Haines & Company
1930	MCKEEHAN JERRY C ELK R	R. L. Polk & Co.
	IRVING C RH	R. L. Polk & Co.
1920	KEITH DONALD R	Pacific Telephone

2740 19TH AVE

<u>Year</u>	<u>Uses</u>	<u>Source</u>
1930	BARRANGON EVELYN G STEN U S CUSTOMSR	R. L. Polk & Co.
1920	P2TTISDRZILDAT R	Pacific Telephone

2750 19TH AVE

<u>Year</u>	<u>Uses</u>	<u>Source</u>
1940	WELLNITS CHAS H (MARIE) CARPR	R. L. Polk & Co.

2760 19TH AVE

<u>Year</u>	<u>Uses</u>	<u>Source</u>
2006	APTS	Haines Company, Inc.

FINDINGS

<u>Year</u>	<u>Uses</u>	<u>Source</u>
2006	ITSIKSON Igor	Haines Company, Inc.
	JACOBSON Eugene	Haines Company, Inc.
	JARDINEDonald	Haines Company, Inc.
	KARANTZALIS Philip	Haines Company, Inc.
	LAVELLEPhyllis	Haines Company, Inc.
	LAZARJohn	Haines Company, Inc.
	LIMSIN HU Helen	Haines Company, Inc.
	LITTLE Naoii	Haines Company, Inc.
	LUTZ Ronald	Haines Company, Inc.
	MCDEVITTSusan	Haines Company, Inc.
	NISCEA	Haines Company, Inc.
	PADILLATanas	Haines Company, Inc.
	PECKLERJosh	Haines Company, Inc.
	PETTUS David	Haines Company, Inc.
	OPODESTOJohn	Haines Company, Inc.
	REISMANAS	Haines Company, Inc.
	ROBERTL	Haines Company, Inc.
	ROSENBLATC	Haines Company, Inc.
	RUBINSHTEYN	Haines Company, Inc.
	Gennady	Haines Company, Inc.
	RUBINSHTEYN	Haines Company, Inc.
	Gennady	Haines Company, Inc.
	SHEKHTER Boris	Haines Company, Inc.
	SKERLBemnadette	Haines Company, Inc.
STIEBERLeya	Haines Company, Inc.	
TAN Luls	Haines Company, Inc.	
UAN Oscar	Haines Company, Inc.	
VERECZKEI Joseph	Haines Company, Inc.	
a WANGYung	Haines Company, Inc.	
YING U	Haines Company, Inc.	
ZEHNDER LUnde	Haines Company, Inc.	
2000	APARTMENTS	Haines & Company
	GREENBAUM Charles	Haines & Company
	GREENBAUM Miida	Haines & Company
	JACOBSON Eugene D	Haines & Company
	ROSENBLATChnstine	Haines & Company
	ROSENBLATSimon	Haines & Company
VERECZKEI Joseph	Haines & Company	

FINDINGS

<u>Year</u>	<u>Uses</u>	<u>Source</u>
2000	GO Patrick L	Haines & Company
1993	Mogami Nick	Pacific Bell
	Vereczkei Joseph	Pacific Bell
	Greenbaum Charles & Milda	Pacific Bell
	Go Patrick L	Pacific Bell
1990	BECKER I HAROLD A	Pacific Bell
	GREENBAUM CHARLES & MILDA	Pacific Bell
2770 19TH AVE		
<u>Year</u>	<u>Uses</u>	<u>Source</u>
2006	APARTMENTS GOLDBERGB	Haines Company, Inc.
	GOLDBERGP	Haines Company, Inc.
	GONZALES Ramon	Haines Company, Inc.
	GREENBAUMChares	Haines Company, Inc.
	JARDINEDonald	Haines Company, Inc.
	KARANTZAUS Philip	Haines Company, Inc.
	LALANNEL	Haines Company, Inc.
	LAVELLEPD	Haines Company, Inc.
	MAINKEREIatne	Haines Company, Inc.
	MASLACHH	Haines Company, Inc.
	o YAGUDAYEVA	Haines Company, Inc.
	Svetlana	Haines Company, Inc.
2000	CHANJiumsanaew	Haines & Company
	APARTMENTS	Haines & Company
	ERANA Amada L	Haines & Company
	GOLDBERGB	Haines & Company
	GOLDBERG P	Haines & Company
	HELIN K L	Haines & Company
	JARDINE Donald	Haines & Company
	JARDINEJanica	Haines & Company
	LALANNEL	Haines & Company
	MASLACH H	Haines & Company
	OZERMAS	Haines & Company
	Pheung	Haines & Company
1993	Erana Amada L	Pacific Bell
1990	ERANA AMADA L	Pacific Bell
1985	ERANA AMADA L	Pacific Bell
1982	Sundby Geo	R. L. Polk & Co.
	Blakely Bryce E	R. L. Polk & Co.

FINDINGS

<u>Year</u>	<u>Uses</u>	<u>Source</u>
1982	Lee Francis K	R. L. Polk & Co.
	Erana Amanda L	R. L. Polk & Co.
	Sax Richd	R. L. Polk & Co.
	Way Daisy	R. L. Polk & Co.
	Larter R Brooks	R. L. Polk & Co.
	Sloban Milton	R. L. Polk & Co.

2780 19TH AVE

<u>Year</u>	<u>Uses</u>	<u>Source</u>
2006	o PARADIESMartha	Haines Company, Inc.
2000	CLARKJames W	Haines & Company
	SOOPaulino	Haines & Company
1993	GROVE THE	Pacific Bell
1982	Chandra Suriana	R. L. Polk & Co.
	Moll Leo F	R. L. Polk & Co.
	Sloban Shgri L	R. L. Polk & Co.
	Cope R	R. L. Polk & Co.
	Johnson E L	R. L. Polk & Co.

2790 19TH AVE

<u>Year</u>	<u>Uses</u>	<u>Source</u>
2006	APARTMENTS ABAYARamon	Haines Company, Inc.
	ABOm ZEnrique	Haines Company, Inc.
	BAKER Russell	Haines Company, Inc.
	BATES Sylvania	Haines Company, Inc.
	BENEDICTYvonne	Haines Company, Inc.
	B ERGMANN Kay	Haines Company, Inc.
	CATANZARIT Serglo	Haines Company, Inc.
	CHAN CHoe	Haines Company, Inc.
	CHUALlog	Haines Company, Inc.
	CLIFFORD Harry F Jr	Haines Company, Inc.
	COTTONRalph	Haines Company, Inc.
	DEOCAMPO	Haines Company, Inc.
	Leonardo	Haines Company, Inc.
	GABERAtex	Haines Company, Inc.
	GABERMargarita	Haines Company, Inc.
	GO Barbara	Haines Company, Inc.
	HAYFORD Frank S	Haines Company, Inc.
	JARVISJEdward	Haines Company, Inc.

FINDINGS

<u>Year</u>	<u>Uses</u>	<u>Source</u>
2006	KORFMACHER	Haines Company, Inc.
	Blanche	Haines Company, Inc.
	LAZARJohn	Haines Company, Inc.
	MCGUIREJ	Haines Company, Inc.
	e MONTILLAAIberto	Haines Company, Inc.
	SUGARWilliam	Haines Company, Inc.
	TAN Lus	Haines Company, Inc.
2000	TERRYS	Haines Company, Inc.
	APARTMENTS	Haines & Company
	ABAYA Ramon	Haines & Company
	ABOITIZAnnabelle	Haines & Company
	ABOITIZLuis	Haines & Company
	BATES Sylvania Kwan	Haines & Company
	CLARFIELDP	Haines & Company
	COTTON Ralph A	Haines & Company
	DEOCAMPO Leonardo	Haines & Company
	GABERAlex	Haines & Company
	GABER Margarila	Haines & Company
	HAYFORDFRANKS	Haines & Company
	HAYFORD Frank S	Haines & Company
	SUGAR Marilyn	Haines & Company
	SUGAR William	Haines & Company
1993	TERRY S	Haines & Company
	VANVOORDEN Gilbert	Haines & Company
	WALL Robert R	Haines & Company
	YANG Bob Gun	Haines & Company
	Abaya Ramon	Pacific Bell
	Yue Albert	Pacific Bell
	Windeler F H	Pacific Bell
	Mendieta Jose & Pacita	Pacific Bell
	Sugar William & Marilyn	Pacific Bell
	Bergmann K L	Pacific Bell
	Lee Mrs Justa L	Pacific Bell
	Dorendaun Alejandro	Pacific Bell
	Mac Gugan Kirk & Thomas	Pacific Bell
McDonald Loretta	Pacific Bell	
Cotton Ralph A	Pacific Bell	
Sunderaj N	Pacific Bell	

FINDINGS

<u>Year</u>	<u>Uses</u>	<u>Source</u>
1993	Jones Gary	Pacific Bell
	Stenwick Wm P	Pacific Bell
	Hayford Frank S	Pacific Bell
	Cunningham Ralph J	Pacific Bell
	Galant Max	Pacific Bell
	De Ocampo Leonardo	Pacific Bell
1990	BABALLS WJ	Pacific Bell
	COTTON RALPH A	Pacific Bell
	CUNNINGHAM RALPH J	Pacific Bell
	DE OCAMPO LEONARDO	Pacific Bell
	GARBER ROCHELLE	Pacific Bell
	GROLITZER S	Pacific Bell
	HAYFORD FRANK S	Pacific Bell
	IGUAL MANUEL J	Pacific Bell
	LEE MRS JUSTA L	Pacific Bell
	MENDIETA JOSE & PACITA	Pacific Bell
	NELSON LINDA A	Pacific Bell
1985	BECKER HAROLD A	Pacific Bell
	BOHLEN H E	Pacific Bell
	CALDERON SANDRA	Pacific Bell
	CLARK B V MRS	Pacific Bell
	COTTON RALPH A	Pacific Bell
	DE VINO B	Pacific Bell
	DINNOCENZO JOS & NANCY	Pacific Bell
	IGUAL MANUEL J	Pacific Bell
	KORAN STEVE & DEBBIE	Pacific Bell
	LEE MRS JUSTA L	Pacific Bell
	MARTIN QUINTA A	Pacific Bell
	NAGGAR M	Pacific Bell
	SHERMAN JACK G	Pacific Bell
1982	Grove The apts	R. L. Polk & Co.
	Bohlen H E	R. L. Polk & Co.
	Lee Justa L Mrs	R. L. Polk & Co.
	Boland Frank L	R. L. Polk & Co.
	Farber Harry	R. L. Polk & Co.
	Crocker D R	R. L. Polk & Co.
	Leong Charles	R. L. Polk & Co.
	Licaros Marita	R. L. Polk & Co.

FINDINGS

<u>Year</u>	<u>Uses</u>	<u>Source</u>
1982	Ung Bee Kok	R. L. Polk & Co.
	Padilla Miguel A	R. L. Polk & Co.
	Lichaytoo B	R. L. Polk & Co.
	Igual Manuel J	R. L. Polk & Co.
	Windeier F H	R. L. Polk & Co.
	Yue Albert	R. L. Polk & Co.
	Hammer Hal	R. L. Polk & Co.
	Abaya Ramon	R. L. Polk & Co.
	Yap Rose	R. L. Polk & Co.
	Howell N J	R. L. Polk & Co.
2812 19TH AVE		
<u>Year</u>	<u>Uses</u>	<u>Source</u>
1949	MULDOON MARY (WID E A)H	R. L. Polk & Co.
2819 19TH AVE		
<u>Year</u>	<u>Uses</u>	<u>Source</u>
1949	R	R. L. Polk & Co.
2850 19TH AVE		
<u>Year</u>	<u>Uses</u>	<u>Source</u>
2006	SCTTSH RTE A&ASR SAN FRAN SCTTSH	Haines Company, Inc.
	RTE NSNC CNTR	Haines Company, Inc.
	SCOTTISHRITEA&	Haines Company, Inc.
	SCOTTISH RTE 415 664 4 S	Haines Company, Inc.
	CHLHD LNGE	Haines Company, Inc.
	DSODR	Haines Company, Inc.
	MASONICFRAT	Haines Company, Inc.
2000	MASONICFRATERNITY	Haines & Company
	SAN FRAN BODIES	Haines & Company
	SCOTTISHRITEA&ASR	Haines & Company
	SCOTTISHRITEINST	Haines & Company
1993	SCOTTISH RITE INSTITUTE FOR CHILDHOOD APHASIA	Pacific Bell
	S F BODIES AASR	Pacific Bell
	S F BODIES A A S R	Pacific Bell
1990	CALIFORNIA SCOTTISH RITES-BLUE LODGES	Pacific Bell
	SCOTTISH RITE INSTITUTE FOR CHILDHOOD APHASIA	Pacific Bell

FINDINGS

<u>Year</u>	<u>Uses</u>	<u>Source</u>
1985	CALIFORNIA SCOTTISH RITES-BLUE LODGES	Pacific Bell
	SCOTTISH RITE INSTITUTE FOR CHILDHOOD APHASIA	Pacific Bell
1982	California Bodies Scottish Rite	R. L. Polk & Co.
1977	California Bodies Scottish Rita	Pacific Telephone
1971	CALIFORNIA BODIES SCOTTISH RITE	Pacific Telephone
1966	Cal Bodies Scottish Rite	R. L. Polk & Co.
1935	BARRANGON EVELYN C MRS STEN U S CUSTOMSR	R. L. Polk & Co.
	CALIF JEAN L MRS (ARMSTRONG CARTER KENYON)R	R. L. Polk & Co.
	ROSSI MARY A MRS TCHR PUB SCHR	R. L. Polk & Co.
1930	HAWKINS CHAS A (MABEL) REAL ESTR810	R. L. Polk & Co.
	HAWVKINS R	R. L. Polk & Co.
1925	CLERICO COSTANSA FACTORWWKRR	R. L. Polk & Co.
	HAWKINS CHAS A PRES HAWKINS IMPROVEMENT COH	R. L. Polk & Co.
	HAWKINS JEANR	R. L. Polk & Co.
1920	HAWKINS CHAS A R	Pacific Telephone
1915	Hawkins Chas A Mrs prin Outdoor School r	H. S. Crocker Co.
1910	Lund Peter S gardener r	H. S. Crocker Co.
2900 19TH AVE		
<u>Year</u>	<u>Uses</u>	<u>Source</u>
2006	IMAGEPACIFIC	Haines Company, Inc.
	CHOYWayland	Haines Company, Inc.
2000	IMAGE PACIFIC	Haines & Company
	SFONG Robart	Haines & Company
1982	Schwabe Albert L	R. L. Polk & Co.
1977	Schwabe Albert L	Pacific Telephone
1971	SCHWABE ALBERT L	Pacific Telephone
	SCHWABE NANCY	Pacific Telephone
1966	Wood Edna B	R. L. Polk & Co.
1962	Hazel Albert M R3	R. L. Polk & Co.
1958	Berti Lou Mrs	R. L. Polk & Co.
1953	Berti John M	R. L. Polk & Co.
1949	BERTI JOHN M (LULU) DIR A LEVY & J ZENTNER COH	R. L. Polk & Co.
1944	BEITI JOHN M (LUILA) WITH AL&JZCOH	R. L. Polk & Co.

FINDINGS

2901 19TH AVE

<u>Year</u>	<u>Uses</u>	<u>Source</u>
1953	Hallowell Seed	R. L. Polk & Co.
1949	DOHME JACK (ORIOLE J) BARTNDRH	R. L. Polk & Co.
	DOHME VIOLETTER	R. L. Polk & Co.
1944	LAGE ELEANORR	R. L. Polk & Co.
	LAGE CHAS E (GERTRUDE) REFRIG ENGH	R. L. Polk & Co.

2906 19TH AVE

<u>Year</u>	<u>Uses</u>	<u>Source</u>
2006	MIU Franklin	Haines Company, Inc.
2000	MIU Franklin	Haines & Company
1993	Chau Wal Kong	Pacific Bell
	Miu Franklin	Pacific Bell
1990	MIU FRANKLIN	Pacific Bell
	MIU FRANKLIN	Pacific Bell
1982	Chiang Ymg Chi	R. L. Polk & Co.
1977	Wiseman Carolyn Mrs	Pacific Telephone
1971	MISRACH NORMAN W	Pacific Telephone
1966	Misrach Norman W	R. L. Polk & Co.
1962	Misrach Norman W	R. L. Polk & Co.
1958	Misrach Norman W	R. L. Polk & Co.
1953	Misrach Norman W	R. L. Polk & Co.
1949	MISRACH NORMAN W (IDA) (MISRACK S)H	R. L. Polk & Co.

2912 19TH AVE

<u>Year</u>	<u>Uses</u>	<u>Source</u>
2006	e MAZZEIMaria	Haines Company, Inc.
	BLANCHARDJA	Haines Company, Inc.
2000	MAZZEIMaria	Haines & Company
1982	Schomer Lillian Mrs	R. L. Polk & Co.
1977	Schomer Lillian Mrs	Pacific Telephone
1971	SCHCMER LLOYD N	Pacific Telephone
1966	Schomer Lloyd N	R. L. Polk & Co.
1962	Schomer Lloyd N	R. L. Polk & Co.
1958	Schomer Loyd N	R. L. Polk & Co.
1953	Schomer Lloyd N	R. L. Polk & Co.
1949	SCHORMCR LLOYD N (LILLIAN) (J F SCHEMER & SONS)H	R. L. Polk & Co.

FINDINGS

<u>Year</u>	<u>Uses</u>	<u>Source</u>
1944	SCHOMER LLOYD N (LILLIAN) (J F SCHEMER & SONS)H	R. L. Polk & Co.
1940	SCHOMER LLOYD N (LILLIAN) (J F SCHOMER & SONS) R	R. L. Polk & Co.

19TH CORNER YORK

2700 19TH CORNER YORK

<u>Year</u>	<u>Uses</u>	<u>Source</u>
1944	CROWN MANUFACTURING CO INC R M MAY PRES A W NEWMAN V-PRES TR E FALK SEC-TRE	R. L. Polk & Co.
1940	CROWN MANUFACTURING CO INC R M MAY PRES A W NEWMAN V-PRES L E FALK SEC-TREA	R. L. Polk & Co.

19TH ST

2698 19TH ST

<u>Year</u>	<u>Uses</u>	<u>Source</u>
1990	SASSER H L & JM	Pacific Bell

2700 19TH ST

<u>Year</u>	<u>Uses</u>	<u>Source</u>
2012	HARAMIS BROTHERS	Cole Information Services
	B L A M	Cole Information Services
2007	YAMA & MAR DESIGN	Cole Information Services
2006	DESIGN	Haines Company, Inc.
	YAMAANDMAR	Haines Company, Inc.
	BLAM	Haines Company, Inc.
2000	SWIRLINC	Haines & Company
1993	DOUBLE W PUBLICATIONS	Pacific Bell
	HOLIDAY MAGIC	Pacific Bell
1982	Downwind Publications	R. L. Polk & Co.
	San Francisco Bay Guardian newspaper	R. L. Polk & Co.
1977	San Francisco Bay Guardian newspaper	Pacific Telephone
1971	R G S INC WHOL FURN	Pacific Telephone
1966	R G S Inc furn whol	R. L. Polk & Co.
1962	Reynard Press	R. L. Polk & Co.
1958	Reynard Press	R. L. Polk & Co.
1953	Reynard Press	R. L. Polk & Co.
	Logvy John B uphol	R. L. Polk & Co.

FINDINGS

2719 19TH ST

<u>Year</u>	<u>Uses</u>	<u>Source</u>
1971	VACANT	Pacific Telephone

2723 19TH ST

<u>Year</u>	<u>Uses</u>	<u>Source</u>
1971	SANCHEZ BERNARDO	Pacific Telephone

2745 19TH ST

<u>Year</u>	<u>Uses</u>	<u>Source</u>
1982	Vacant	R. L. Polk & Co.
1977	Vacant	Pacific Telephone
1971	PACIFIC FELT CO WHSE	Pacific Telephone
1966	Pac Felt Co whse	R. L. Polk & Co.
1962	Pac Felt Co whse	R. L. Polk & Co.
1958	Pacific Felt Co whse	R. L. Polk & Co.

2747 19TH ST

<u>Year</u>	<u>Uses</u>	<u>Source</u>
2012	TECTA ASSOCIATES	Cole Information Services
	PATOCK FABRICATION	Cole Information Services
	WOLF STEVEN FINE ARTS	Cole Information Services
2007	TECTA ASSOCIATES	Cole Information Services
2006	TECTA ASSOCIATES	Haines Company, Inc.
2000	No Current Listings	Haines & Company
1993	THEODORAS	Pacific Bell
	EUREKA COFFEE CO LTD	Pacific Bell

2749 19TH ST

<u>Year</u>	<u>Uses</u>	<u>Source</u>
2000	No Current Listings	Haines & Company

2750 19TH ST

<u>Year</u>	<u>Uses</u>	<u>Source</u>
2012	FITZGERALD JF	Cole Information Services
2007	JF FITZGERALD FURNITURE INC	Cole Information Services
2006	FITZGERALD J F	Haines Company, Inc.
	FURNITURE CO	Haines Company, Inc.
2000	No Current Listings	Haines & Company
1993	FITZGERALD J F FURNITURE CO	Pacific Bell

FINDINGS

<u>Year</u>	<u>Uses</u>	<u>Source</u>
1982	Food Service Contractors Co food serv & sup	R. L. Polk & Co.
1971	NATIONAL STORE FIXTURE CO INC BLDG CONTR	Pacific Telephone
1966	Vacant	R. L. Polk & Co.
	Bryant intersectff	R. L. Polk & Co.
1962	Nati Store Fixtures Co Inc cabt	R. L. Polk & Co.
1958	Natl Store Fixture Co Inc	R. L. Polk & Co.
1953	Natl Store Fixture	R. L. Polk & Co.
2755 19TH ST		
<u>Year</u>	<u>Uses</u>	<u>Source</u>
1982	Pacific Felt Whse	R. L. Polk & Co.
2760 19TH ST		
<u>Year</u>	<u>Uses</u>	<u>Source</u>
1977	Food Service Contractors Co food serv & sup	Pacific Telephone
2800 19TH ST		
<u>Year</u>	<u>Uses</u>	<u>Source</u>
1993	Gonzalez Lugarda	Pacific Bell
1982	Gonzalez Lugarda	R. L. Polk & Co.
1977	No Return	Pacific Telephone
1971	NO RETURN	Pacific Telephone
1966	Suminerville Chas	R. L. Polk & Co.
1962	Bravo Salvador	R. L. Polk & Co.
1958	Bravo Salvador	R. L. Polk & Co.
1953	Moore Jos M	R. L. Polk & Co.
1944	NORD CARL E (RUTH) MACH EE&FH	R. L. Polk & Co.
1935	ROY ANNER	R. L. Polk & Co.
1925	COCHRAN ARTHI (ELIZ) STOKOER S F F DR	R. L. Polk & Co.
2809 19TH ST		
<u>Year</u>	<u>Uses</u>	<u>Source</u>
1971	GALLEGOS LUGAR	Pacific Telephone
2810 19TH ST		
<u>Year</u>	<u>Uses</u>	<u>Source</u>
2006	PHELAN Daniel M	Haines Company, Inc.

FINDINGS

2812 19TH ST

<u>Year</u>	<u>Uses</u>	<u>Source</u>
2006	BRAUNSTEIN Aiel	Haines Company, Inc.
2000	WESTVerma	Haines & Company
1982	Vierra David	R. L. Polk & Co.
	De Alba Jose L	R. L. Polk & Co.
1977	Roscotti Lena	Pacific Telephone
1971	NO RETURN	Pacific Telephone
	THOMAS BARTHOLOMEW	Pacific Telephone
1966	Riordan Wm	R. L. Polk & Co.
	j Mandez Jesus	R. L. Polk & Co.
1962	Rodrigues Aladin S	R. L. Polk & Co.
	Sedeno John	R. L. Polk & Co.
1958	Rodrigues Aladin S	R. L. Polk & Co.
	Colon Jos S	R. L. Polk & Co.
1953	Muldoon Mary Mrs	R. L. Polk & Co.
1949	GREATHOUSE SAMLR	R. L. Polk & Co.
	HANLEY JAR	R. L. Polk & Co.
	VO EDWR	R. L. Polk & Co.
	VOSS RONALDR	R. L. Polk & Co.
1944	COLLOSI LILLIAN E MRSH	R. L. Polk & Co.
1935	COLLOSI EVELYN S FOLDER CALIF CARD MFG COR	R. L. Polk & Co.
	COLLOSI ANNA MRSH	R. L. Polk & Co.
1925	RYAN THOS F MNDRH	R. L. Polk & Co.
	RYAN JOHN J MLDRR	R. L. Polk & Co.
	PROFUMNO FRANK (ROVITA) SHOE REPR	R. L. Polk & Co.
1910	Lukick Roko lab r	H. S. Crocker Co.
	Mabley Edward shoemkr r	H. S. Crocker Co.

2812 1/2 19TH ST

<u>Year</u>	<u>Uses</u>	<u>Source</u>
1944	STANYAN RAYMOND A (VERA) SHIPYDWKRH	R. L. Polk & Co.

2813 19TH ST

<u>Year</u>	<u>Uses</u>	<u>Source</u>
2006	a VOORHEES Robert	Haines Company, Inc.
2000	OVOORHEESRoberd	Haines & Company
1993	DIFFERENT WORLDS	Pacific Bell

FINDINGS

<u>Year</u>	<u>Uses</u>	<u>Source</u>
1982	Vacant	R. L. Polk & Co.
1977	Vacant	Pacific Telephone
1971	MASSARSKY SAMUEL	Pacific Telephone
1966	2813 15 Vacant	R. L. Polk & Co.
1962	Clark Kathleen Mrs	R. L. Polk & Co.
1958	Thompson Plasticraft	R. L. Polk & Co.
1944	LEMEN MILDRED P MRS COOKR	R. L. Polk & Co.
	MCKAY AVIS M ELK EE&FR	R. L. Polk & Co.
	KIRK RAYMOND L (LUCY) LAB EE&FH	R. L. Polk & Co.
1940	VIDAL FRANK (ROSE) LABH	R. L. Polk & Co.
1935	GUINEY MICHL STEVEDOREH	R. L. Polk & Co.

2814 19TH ST

<u>Year</u>	<u>Uses</u>	<u>Source</u>
2012	UNIVERSAL CAFE	Cole Information Services
2007	UNIVERSAL CAFE	Cole Information Services
	A 24 7 EMERGENCY A LOCKSMITH	Cole Information Services
2006	UNIVRSLCAFE	Haines Company, Inc.
2000	No Current Listings	Haines & Company
1993	Voorhees Bonner	Pacific Bell
1982	Vacant	R. L. Polk & Co.
1977	Thompson Robert Co	Pacific Telephone
1971	VACANT	Pacific Telephone
1962	Scala Radio radio sup mfrs	R. L. Polk & Co.
1958	Scala Radio Co mfr	R. L. Polk & Co.
1953	Scala Radio Co	R. L. Polk & Co.
1930	KLOPPER AUG LABR	R. L. Polk & Co.

2815 19TH ST

<u>Year</u>	<u>Uses</u>	<u>Source</u>
2006	o CHENG I van	Haines Company, Inc.
2000	No Current Listings	Haines & Company
1993	Cheng Ceferino	Pacific Bell
	Romero C	Pacific Bell
1982	Calderon Amparo	R. L. Polk & Co.
	Camacho Rosendo	R. L. Polk & Co.
1977	Renteria Shirley	Pacific Telephone
	Camacho Rosendo	Pacific Telephone
1971	RUIZ ISRAEL	Pacific Telephone

FINDINGS

<u>Year</u>	<u>Uses</u>	<u>Source</u>
1966	2813 15 Vacant	R. L. Polk & Co.
1962	Parrish Blanche Mrs	R. L. Polk & Co.
1958	Greesbach W H	R. L. Polk & Co.
1949	ORBE VIRGINIA CLK A C HORN COR PONCATO CARLOS D (MABEL M) INGSHRMNH	R. L. Polk & Co. R. L. Polk & Co.
1944	CARLOS D (MAYBLE) SEAMN H	R. L. Polk & Co.
1940	HENDEBSON WILLARD (ETHEL) FNDRYWKRH	R. L. Polk & Co.
1930	TIMLIT WM LABH	R. L. Polk & Co.

2817 19TH ST

<u>Year</u>	<u>Uses</u>	<u>Source</u>
2006	a VARGAHarvey TATROWNicole TATROWNicole KORENMor	Haines Company, Inc. Haines Company, Inc. Haines Company, Inc. Haines Company, Inc.
2000	VARGA Harvey	Haines & Company
1993	Shapira Adam	Pacific Bell
1982	Vacant	R. L. Polk & Co.
1977	Vacant	Pacific Telephone
1971	MISSION ART	Pacific Telephone
1966	Vacant	R. L. Polk & Co.
1962	Messier Arth	R. L. Polk & Co.
1958	Garella Mary S Mrs	R. L. Polk & Co.
1953	Garella Pete	R. L. Polk & Co.
1949	GARELLA PETER (MARY) H	R. L. Polk & Co.
1944	MCNULTY ALBT C (THELMA) BREWERYWKRH	R. L. Polk & Co.
1940	MCNULTY ALBT C (VELMA) LABH	R. L. Polk & Co.
1935	ALBT (THELMA)H	R. L. Polk & Co.
1930	SOZZI PALMIRA LABH	R. L. Polk & Co.
1925	AGA4SI LOUIS R	R. L. Polk & Co.

2820 19TH ST

<u>Year</u>	<u>Uses</u>	<u>Source</u>
2006	LEUJNGJenny	Haines Company, Inc.

2828 19TH ST

<u>Year</u>	<u>Uses</u>	<u>Source</u>
2007	BADCO	Cole Information Services

FINDINGS

<u>Year</u>	<u>Uses</u>	<u>Source</u>
2006	SHAPIRO Johanna	Haines Company, Inc.
	SHAPIRORAub	Haines Company, Inc.
2000	No Current Listings	Haines & Company
1993	Savoy A J	Pacific Bell
1982	Savoy Adam J	R. L. Polk & Co.
1977	No Return	Pacific Telephone
1971	NO RETURN	Pacific Telephone
1935	CONTI JOHANNAR	R. L. Polk & Co.
	CONTI MATTHEW (TERESA) LABH	R. L. Polk & Co.
	CONTI JOHN LABR	R. L. Polk & Co.

2830 19TH ST

<u>Year</u>	<u>Uses</u>	<u>Source</u>
1971	NO RETURN	Pacific Telephone

2834 19TH ST

<u>Year</u>	<u>Uses</u>	<u>Source</u>
1949	FISHER ROBT L ELECTN CUTLER HAMMER INCR	R. L. Polk & Co.

2835 19TH ST

<u>Year</u>	<u>Uses</u>	<u>Source</u>
2000	No Current Listings	Haines & Company

2902 19TH ST

<u>Year</u>	<u>Uses</u>	<u>Source</u>
1962	Vacant	R. L. Polk & Co.
1958	General Metals Corp Enterprise Div	R. L. Polk & Co.
1940	ENTERPRISE FOUNDRY COMPANY CHARLES J P HOEHN PRES HENRY MARTENS V-PRES JAME	R. L. Polk & Co.
	PACIFIC COAST FOUNDERS ASSN	R. L. Polk & Co.
1935	ENTERPRISE FOUNDRY CORP CHARLES J P HOEHN PRES -HENRY MARTENS V-PRES JAMES	R. L. Polk & Co.
1930	ENTERPRISE FOUNDRY CO CHARLES J P HOEHN PRES JAMES W HEANEY SEC ALBERT J MA	R. L. Polk & Co.

FINDINGS

19TH WORKS 18TH

2902 19TH WORKS 18TH

<u>Year</u>	<u>Uses</u>	<u>Source</u>
1930	ENTERPRISE OIL BURNER CO MAIN OFFICE	R. L. Polk & Co.

19TH ZONE 10

2700 19TH ZONE 10

<u>Year</u>	<u>Uses</u>	<u>Source</u>
1949	REYNARD PRESS (R) J E H AND F S NUSSER) PRINTERS TYDOGRAPHERS PUBLISHERS	R. L. Polk & Co.

19TH/BRYANT

19TH/BRYANT

<u>Year</u>	<u>Uses</u>	<u>Source</u>
1962	19TH/BRYANT	R. L. Polk & Co.
1958	19TH/BRYANT	R. L. Polk & Co.
1953	19TH/BRYANT	R. L. Polk & Co.

19TH/BRYANT ST

19TH/BRYANT ST

<u>Year</u>	<u>Uses</u>	<u>Source</u>
1982	19TH/BRYANT ST	R. L. Polk & Co.
1977	19TH/BRYANT ST	Pacific Telephone
1971	19TH/BRYANT ST	Pacific Telephone

19TH/FLORICA ST

19TH/FLORICA ST

<u>Year</u>	<u>Uses</u>	<u>Source</u>
1971	19TH/FLORICA ST	Pacific Telephone

19TH/FLORIDA

19TH/FLORIDA

<u>Year</u>	<u>Uses</u>	<u>Source</u>
1966	19TH/FLORIDA	R. L. Polk & Co.
1962	19TH/FLORIDA	R. L. Polk & Co.

FINDINGS

<u>Year</u>	<u>Uses</u>	<u>Source</u>
1958	19TH/FLORIDA	R. L. Polk & Co.
1953	19TH/FLORIDA	R. L. Polk & Co.

19TH/FLORIDA ST

19TH/FLORIDA ST

<u>Year</u>	<u>Uses</u>	<u>Source</u>
1982	19TH/FLORIDA ST	R. L. Polk & Co.
1977	19TH/FLORIDA ST	Pacific Telephone

19TH/YORK

19TH/YORK

<u>Year</u>	<u>Uses</u>	<u>Source</u>
1966	19TH/YORK	R. L. Polk & Co.
1962	19TH/YORK	R. L. Polk & Co.
1958	19TH/YORK	R. L. Polk & Co.
1953	19TH/YORK	R. L. Polk & Co.

19TH/YORK ST

19TH/YORK ST

<u>Year</u>	<u>Uses</u>	<u>Source</u>
1982	19TH/YORK ST	R. L. Polk & Co.
1977	19TH/YORK ST	Pacific Telephone
1971	19TH/YORK ST	Pacific Telephone

BRYANT

2014 BRYANT

<u>Year</u>	<u>Uses</u>	<u>Source</u>
1944	BOX & NOVELTY CO (B E CANNON)	R. L. Polk & Co.
1930	WOODEN BOX & NOVELTY CO J F KORBEL PRES B E	R. L. Polk & Co.
1925	KARBEL JOE F (MARGT A) GAR BOX MIN	R. L. Polk & Co.

2028 BRYANT

<u>Year</u>	<u>Uses</u>	<u>Source</u>
1930	JUNE FL STEN HOT-N-KOLD CORP R	R. L. Polk & Co.

FINDINGS

2030 BRYANT

<u>Year</u>	<u>Uses</u>	<u>Source</u>
1925	TO ILEBECCA (WLD ARTL)H	R. L. Polk & Co.

2031 BRYANT

<u>Year</u>	<u>Uses</u>	<u>Source</u>
1949	R	R. L. Polk & Co.
	SMITH FRANK R (GRACE L)H	R. L. Polk & Co.
1944	H	R. L. Polk & Co.
1940	JOHNSON ALVIN B (EDITH FL HOUSE MOVER	R. L. Polk & Co.
1935	SMITH FRANK R (GRACE) SLSMNH	R. L. Polk & Co.
1930	R	R. L. Polk & Co.

2044 BRYANT

<u>Year</u>	<u>Uses</u>	<u>Source</u>
1944	R901	R. L. Polk & Co.

2048 BRYANT

<u>Year</u>	<u>Uses</u>	<u>Source</u>
1940	H	R. L. Polk & Co.

2050 BRYANT

<u>Year</u>	<u>Uses</u>	<u>Source</u>
1930	MARSHALL CO A A DEVOTO MGR IRON WKS	R. L. Polk & Co.
1925	CENTRAL IRON WORKS A A DEVOTO PRES	R. L. Polk & Co.

2080 BRYANT

<u>Year</u>	<u>Uses</u>	<u>Source</u>
1949	MORECI ANTHONY (JOSEPHINE C) DRH	R. L. Polk & Co.

2082 BRYANT

<u>Year</u>	<u>Uses</u>	<u>Source</u>
1944	MONTALBANO DENISE MRS H	R. L. Polk & Co.
1940	GRANZELLA FRANK (ROSE) CARPH	R. L. Polk & Co.

2088 BRYANT

<u>Year</u>	<u>Uses</u>	<u>Source</u>
1925	GULNAW WM J (EVELYN) BOILERMKR H	R. L. Polk & Co.

FINDINGS

2090 BRYANT

<u>Year</u>	<u>Uses</u>	<u>Source</u>
1930	HALLETT VIOLET (WID CHAS)H	R. L. Polk & Co.

2098 BRYANT

<u>Year</u>	<u>Uses</u>	<u>Source</u>
1944	R	R. L. Polk & Co.
1935	LIP JAS O (LOULIS)H	R. L. Polk & Co.
1925	AGNES MRS H	R. L. Polk & Co.

2099 BRYANT

<u>Year</u>	<u>Uses</u>	<u>Source</u>
1935	MAYPOLE DYE WORKS MANUFACURERS OF WORSTED YARNS AND DYERS OF WORSTED YARNS	R. L. Polk & Co.

2100 BRYANT

<u>Year</u>	<u>Uses</u>	<u>Source</u>
1990	SCHMIDT A CO	Pacific Bell

2101 BRYANT

<u>Year</u>	<u>Uses</u>	<u>Source</u>
1985	3AIDS DRAFTING	Pacific Bell
1949	REMLER CO LTD R C GRAY OROS JATK T FW (N) R V-PRES RADIO NRIFR	R. L. Polk & Co.
1930	& DANIELSON MFG CO (T B GRAY E G DANIELSON) SCREW MACH PRODUCTS	R. L. Polk & Co.

2104 BRYANT

<u>Year</u>	<u>Uses</u>	<u>Source</u>
1944	H	R. L. Polk & Co.

2110 BRYANT

<u>Year</u>	<u>Uses</u>	<u>Source</u>
1940	ENGSTROM P MATILDAR	R. L. Polk & Co.
1935	MCGRATH JOS P MSNGRR	R. L. Polk & Co.
1930	R	R. L. Polk & Co.
	H	R. L. Polk & Co.

FINDINGS

2112 BRYANT

<u>Year</u>	<u>Uses</u>	<u>Source</u>
1949	H	R. L. Polk & Co.
	R	R. L. Polk & Co.
1944	MOLINA FRANK (AIMELIA) SLSIMAH	R. L. Polk & Co.
1935	DE JOHN (HATTIE) BOXMKRH	R. L. Polk & Co.
1925	KILSHY CLIAS (ADELINE) TLLESTR H	R. L. Polk & Co.

2114 BRYANT

<u>Year</u>	<u>Uses</u>	<u>Source</u>
1925	REARDON MILEL W OAW H	R. L. Polk & Co.

2116 BRYANT

<u>Year</u>	<u>Uses</u>	<u>Source</u>
1949	RODRIGUEZ GRACLIONO (CELIA)H	R. L. Polk & Co.
1930	MCGRATH BLANCHE (MCGRATH & LEGAS)R	R. L. Polk & Co.

2120 BRYANT

<u>Year</u>	<u>Uses</u>	<u>Source</u>
1930	SEAVERS ISDAC AUTO MECHH	R. L. Polk & Co.

2121 BRYANT

<u>Year</u>	<u>Uses</u>	<u>Source</u>
1990	FINE FEATHERS OF SAN FRANCISCO	Pacific Bell
	AILES BENJAMIN PHOTGRPHR	Pacific Bell
	ELLEN CO NO 2	Pacific Bell
1985	ELLEN CO NO2	Pacific Bell
	FOURTH LITTLE PIG THE	Pacific Bell

2132 BRYANT

<u>Year</u>	<u>Uses</u>	<u>Source</u>
1944	BARBE JOHN B (THEODOSE) (J B BARBE & SON)H	R. L. Polk & Co.
1935	BARBE JOHN B (THEODORE) INDY	R. L. Polk & Co.

BRYANT AVE

2005 BRYANT AVE

<u>Year</u>	<u>Uses</u>	<u>Source</u>
1925	MISSION PAPER BOX CO INC ALL KINDS OF SET UP BOXES MADE TO ORDER	R. L. Polk & Co.

FINDINGS

2028 BRYANT AVE

<u>Year</u>	<u>Uses</u>	<u>Source</u>
1949	ZENAIRE CATH (WID GEO)H	R. L. Polk & Co.
1944	ZENAIRE CATH (WID GEO)H	R. L. Polk & Co.

2063 BRYANT AVE

<u>Year</u>	<u>Uses</u>	<u>Source</u>
1949	HILLBACK ALFRED W MGR GREAT AMERICAN INDEMNITY CO OF N Y	R. L. Polk & Co.

2082 BRYANT AVE

<u>Year</u>	<u>Uses</u>	<u>Source</u>
1930	GRANZELLA ALBT FACTRYWKRH	R. L. Polk & Co.

2088 BRYANT AVE

<u>Year</u>	<u>Uses</u>	<u>Source</u>
1944	MICHL (MARIKA) SHIPYDWKRH	R. L. Polk & Co.

2090 BRYANT AVE

<u>Year</u>	<u>Uses</u>	<u>Source</u>
1944	STANYAN JAS G (RUBY M) SHIPYDWKRH	R. L. Polk & Co.
1925	MEGREEVY JAS F (ISABEL) BLDG INSPR R	R. L. Polk & Co.

2098 BRYANT AVE

<u>Year</u>	<u>Uses</u>	<u>Source</u>
1944	CRANK MARION C (BERTHA) FURNITURE	R. L. Polk & Co.

2120 BRYANT AVE

<u>Year</u>	<u>Uses</u>	<u>Source</u>
1949	MUZZY JACK L (ALBIE A) MACHH	R. L. Polk & Co.
1935	SEEVERS JAS (ROSEMOND) MAECHH	R. L. Polk & Co.

2132 BRYANT AVE

<u>Year</u>	<u>Uses</u>	<u>Source</u>
1944	BARBE J B & SON (J B AND R A BARBE) HD INDY	R. L. Polk & Co.

FINDINGS

BRYANT ST

2000 BRYANT ST

<u>Year</u>	<u>Uses</u>	<u>Source</u>
2012	TORTILLA FLATS	Cole Information Services
2007	0 & 0 24 HOUR LOCKSMITH	Cole Information Services
	TORTILLA FLATS	Cole Information Services

2001 BRYANT ST

<u>Year</u>	<u>Uses</u>	<u>Source</u>
2012	FUTURE LIGHT DIGITAL WORKSHOPS	Cole Information Services
	CALUMET PHOTOGRAPHIC	Cole Information Services
2007	FUTURE LIGHT DIGITAL WORKSHOPS	Cole Information Services
	CALUMET PHOTOGRAPHIC INC	Cole Information Services

2002 BRYANT ST

<u>Year</u>	<u>Uses</u>	<u>Source</u>
1949	CAFETS TONY RESTR	R. L. Polk & Co.
1940	LAGARES THOS (IRENE) RESTR	R. L. Polk & Co.
1930	LAGARES THOS GRO	R. L. Polk & Co.
	SCHEUFELE CHAS MEATS	R. L. Polk & Co.
1915	Jopp John Barbarba Jopp & Siebe r	H. S. Crocker Co.
	Siebe John r	H. S. Crocker Co.

2005 BRYANT ST

<u>Year</u>	<u>Uses</u>	<u>Source</u>
2000	No Current Listings	Haines & Company
1977	Jenkins Margaret Studio dance	Pacific Telephone
1962	a Corona Octavaino	R. L. Polk & Co.
1920	FRANK& HYNANSHOECA INC	Pacific Telephone

2008 BRYANT ST

<u>Year</u>	<u>Uses</u>	<u>Source</u>
2006	WICKS Timothy	Haines Company, Inc.
2000	No Current Listings	Haines & Company
1982	Winters Jesse	R. L. Polk & Co.
1977	Winters Jesse	Pacific Telephone
1971	WINTERS JESSE	Pacific Telephone
1966	Winters Jesse	R. L. Polk & Co.
1962	Winters Jesse	R. L. Polk & Co.
1953	Winters Jesse	R. L. Polk & Co.

FINDINGS

2010 BRYANT ST

<u>Year</u>	<u>Uses</u>	<u>Source</u>
2000	NUEVACASTILLA	Haines & Company
1993	NUEVA CASTILLA	Pacific Bell
1990	NUEVA CASTILLA IRON ORNMNTL WRK	Pacific Bell
1985	NUEVA CASTILLA IRON ORNMNTL WRK	Pacific Bell
1982	Nueva Castilla Co ornamental iron & steel works	R. L. Polk & Co.
1977	Nueva Castilla Co ornamental iron & steel wks	Pacific Telephone
1971	VACANT 2010 THRU 2012	Pacific Telephone
1966	Assoc lighting equip	R. L. Polk & Co.
	Woodard Ross Paddock	R. L. Polk & Co.
1962	Reliable Slit Mtl Co	R. L. Polk & Co.
1958	Reliable Sht Mtl Co	R. L. Polk & Co.
	Reliable Sht Mtl Co	R. L. Polk & Co.
1953	Reliable Sht Mtl Co	R. L. Polk & Co.

2011 BRYANT ST

<u>Year</u>	<u>Uses</u>	<u>Source</u>
1977	Vacant	Pacific Telephone

2012 BRYANT ST

<u>Year</u>	<u>Uses</u>	<u>Source</u>
2006	ALCANTARAPablo	Haines Company, Inc.
	SECURITY SVIRN	Haines Company, Inc.
2000	SECURITY SV IRN WRK	Haines & Company
1993	SECURITY SERVICE IRON WORKS	Pacific Bell
1990	SECURITY SERVICE IRON WORKS	Pacific Bell
1982	Security Service Iron Works ornamental iron works	R. L. Polk & Co.
1977	Security Service Iron Works ornamental iron works	Pacific Telephone
1966	Vacant	R. L. Polk & Co.
1962	Modern Furn & Cabt Wks mfrs	R. L. Polk & Co.
1958	Gillette Mfg Co toy mfrs	R. L. Polk & Co.
	Gillette Mfg Co toy mfrs	R. L. Polk & Co.
1953	Gillette Mfg Co woodwkrs	R. L. Polk & Co.
1920	KORBEL BOX FACTORY	Pacific Telephone

FINDINGS

2014 BRYANT ST

<u>Year</u>	<u>Uses</u>	<u>Source</u>
2012	CREATIVE FLOORING DESIGN	Cole Information Services
	24 HOURS EMERGENCY LOCKSMITH	Cole Information Services
2007	CREATIVE FLOORING DESIGN	Cole Information Services
2006	CREATIVE FLRNG	Haines Company, Inc.
2000	CREATIVE FLRNG	Haines & Company
1993	CREATIVE FLOORING DESIGN	Pacific Bell
1990	CREATIVE FLOORING DESIGN	Pacific Bell
1985	HANSCO PACIFIC CARPET CO	Pacific Bell
1982	Hansco Pacific Carpet retail	R. L. Polk & Co.
	Rugsn Things	R. L. Polk & Co.
1977	Hansco Pacific Carpet carpet retail	Pacific Telephone
1971	VACANT	Pacific Telephone
1966	Tara Mfg Co restr equip	R. L. Polk & Co.
1962	Tara Mfg Co restr equip	R. L. Polk & Co.
1958	Pinney F K Inc whse	R. L. Polk & Co.
	Pinney F K Inc whse	R. L. Polk & Co.
1949	WOODEN BOX & NOVELTY CO B E CANNON GENI MGR	R. L. Polk & Co.
1940	CANNON BRISDON E (MARCELIN) BOX MFR	R. L. Polk & Co.
1935	WOODEN BOX & NOVELTY CO I F KORBEL PRES B E CANNON V-PRES M A KORBEL SEC	R. L. Polk & Co.
1915	Hammer Benj lab r	H. S. Crocker Co.
1910	Shoepf Louis stableman r	H. S. Crocker Co.

2021 BRYANT ST

<u>Year</u>	<u>Uses</u>	<u>Source</u>
1962	Vacant	R. L. Polk & Co.
1958	Enterprise Engine & Mach Co Special Products Section	R. L. Polk & Co.
	Enterprise Engine & Mach Co Special Products Section	R. L. Polk & Co.

2022 BRYANT ST

<u>Year</u>	<u>Uses</u>	<u>Source</u>
1925	SCHEFFEL CECIL B UPHOLR	R. L. Polk & Co.

FINDINGS

2028 BRYANT ST

<u>Year</u>	<u>Uses</u>	<u>Source</u>
2000	HANDAJohn	Haines & Company
1982	Vacant	R. L. Polk & Co.
1977	Taylor Paul	Pacific Telephone
1971	MC DONALD WM M	Pacific Telephone
1966	Mc Donald Wm	R. L. Polk & Co.
1962	Vacant	R. L. Polk & Co.
1958	Vacant	R. L. Polk & Co.
	Vacant	R. L. Polk & Co.
1953	Zenaire Cath T Mrs	R. L. Polk & Co.
1944	MCMANUS PATK D WHSMN SNOW & GALGIANIR	R. L. Polk & Co.
1940	MCMANUS PATK D PORTERR	R. L. Polk & Co.
	ZENAIRE CATH (WID GEO)H	R. L. Polk & Co.
	ZENAIRE FRANCES PROOFRRR	R. L. Polk & Co.
1935	PATK PORTER SNOW & GALGIANIR	R. L. Polk & Co.
1925	ZENARIE CATH (WID GEO) SENSTRSR	R. L. Polk & Co.
	WILBUR WM (CATH) BLKSMNITHLH	R. L. Polk & Co.
1915	Wilson Wm Katherine h	H. S. Crocker Co.
	Mc Manus Martin insp r	H. S. Crocker Co.
1910	Wilson William blksmith r	H. S. Crocker Co.
	Mc Manus Patrick carp r	H. S. Crocker Co.

2030 BRYANT ST

<u>Year</u>	<u>Uses</u>	<u>Source</u>
1982	Vacant	R. L. Polk & Co.
1977	Hatchett Herbert	Pacific Telephone
1971	HATCHETT HERBERT	Pacific Telephone
1966	Mc Arthur Cora Mrs	R. L. Polk & Co.
1962	Vacant	R. L. Polk & Co.
1958	McCarthy Cora Mrs	R. L. Polk & Co.
	McCarthy Cora Mrs	R. L. Polk & Co.
1953	Vacant	R. L. Polk & Co.
1949	GEOH	R. L. Polk & Co.
1940	ERHARD DOROTHY FETY WKRR	R. L. Polk & Co.
	ERHARD EUG WHSMNR	R. L. Polk & Co.
	ERHARD HELENH	R. L. Polk & Co.
	ERHARD FERDINAND LABR	R. L. Polk & Co.
1930	BURGHART VIRGINIA MRSH	R. L. Polk & Co.

FINDINGS

<u>Year</u>	<u>Uses</u>	<u>Source</u>
1925	AUGULO JOACLUIN LAB R	R. L. Polk & Co.
	ANGOVE JULIA LAL)R	R. L. Polk & Co.
	ANGUTO JULLAN FUN TORYWKRR	R. L. Polk & Co.
	DURAN CARMEN FACTORYWKR	R. L. Polk & Co.
1910	Rea Clifford clk r	H. S. Crocker Co.
	Rea Harry boilermk r	H. S. Crocker Co.
	Rea Louisa widow r	H. S. Crocker Co.

2031 BRYANT ST

<u>Year</u>	<u>Uses</u>	<u>Source</u>
2000	OKEENEY Jack	Haines & Company
1982	Sound Genesis Annex	R. L. Polk & Co.
1977	Vacant	Pacific Telephone
1971	VACANT	Pacific Telephone
1966	Assoc garage	R. L. Polk & Co.
	Challenge C ream & Butter	R. L. Polk & Co.
1962	Challenge Cream & Butter Assn garage	R. L. Polk & Co.
1958	Vacant	R. L. Polk & Co.
	Vacant	R. L. Polk & Co.
1953	Pearson & Johnson	R. L. Polk & Co.
	Smith Frank R	R. L. Polk & Co.
1944	JOHIMSON ALBIN B (EDITH F) HOUSEMOVER	R. L. Polk & Co.
1940	JOHNSON ALBIN B (EDITH F) HOUSE MOVER	R. L. Polk & Co.
	SMITH FRANK R (GRACE L W) SLSMNH	R. L. Polk & Co.
	SMITH GRACE L W MRS ELK PEARSON & JOHNSONR	R. L. Polk & Co.
1935	PETER & JOHNSON (E R PEARSON A B JOHNSON) HOUSEMOVERS	R. L. Polk & Co.
1930	SMITH FRANK R (GRACE) LABR	R. L. Polk & Co.
1925	JOHNSON ALBIN B (GDITH F PPARSON & JOHNSON)H	R. L. Polk & Co.
	JOHN AR	R. L. Polk & Co.
	& JOHINSON (BE K PEARSON A B JOHNSON) HOUSE MOVERS	R. L. Polk & Co.

2032 BRYANT ST

<u>Year</u>	<u>Uses</u>	<u>Source</u>
1910	Bunner Leo E policeman r	H. S. Crocker Co.

FINDINGS

2034 BRYANT ST

<u>Year</u>	<u>Uses</u>	<u>Source</u>
1910	Olivotti Nathale foreman Central Iron Wks r	H. S. Crocker Co.

2035 BRYANT ST

<u>Year</u>	<u>Uses</u>	<u>Source</u>
1935	BUENA SCHOOL	R. L. Polk & Co.

2038 BRYANT ST

<u>Year</u>	<u>Uses</u>	<u>Source</u>
1915	Morton John tmstr r	H. S. Crocker Co.

2040 BRYANT ST

<u>Year</u>	<u>Uses</u>	<u>Source</u>
1915	Coughlin Henry F elk Coughlins Dxayage &Transfer Co r	H. S. Crocker Co.
	Shannon Wm tmstr r	H. S. Crocker Co.
	Price Stanley tmstr r	H. S. Crocker Co.
	Coughlin Win J clk Coughlins Drayage & Transfer Co r	H. S. Crocker Co.
	Coughlin Jeremiah J Jr Coughlins Drayage & Transfer Co r	H. S. Crocker Co.
	Coughlin Jas J clk Coughlins Drayage & Transfer Co r	H. S. Crocker Co.
1910	Coughlin John F Palmer & Coughlin r	H. S. Crocker Co.

2044 BRYANT ST

<u>Year</u>	<u>Uses</u>	<u>Source</u>
2012	PRODUCTION SPECIALTIES	Cole Information Services
2007	KLEIN INDUSTRIES INC	Cole Information Services
	PRODUCTION SPECIALTIES INC	Cole Information Services
2006	PRODUCTION	Haines Company, Inc.
	SPCLTY	Haines Company, Inc.
2000	PRODUCTIONSPLTY	Haines & Company
1982	Vacant	R. L. Polk & Co.
1977	Vacant	Pacific Telephone
1971	VACANT	Pacific Telephone
1962	Modern Vehicle Co truck body	R. L. Polk & Co.
1958	Modern Vehicle Co truck body mfrs	R. L. Polk & Co.
	Modern Vehicle Co truck body mfrs	R. L. Polk & Co.
1953	Modern Vehicle Co truck body mfrs	R. L. Polk & Co.

FINDINGS

<u>Year</u>	<u>Uses</u>	<u>Source</u>
1949	MODERN VEHICLE COMPANY ARTHUR J KAHN PRES L ROSS SINE V-PRES- GENL MGR MFRS	R. L. Polk & Co.
1940	MODERN VEHICLE CO ARTHUR J KAHN PROP L R SINE MGR MFRS OF COMMERCIAL TRUOCK	R. L. Polk & Co.
1935	MODERN VEHICLES CO ARTHUR J KAHN SECTREAS-MGR MFRS OF COMMERCIAL TRUCK BODI	R. L. Polk & Co.

2048 BRYANT ST

<u>Year</u>	<u>Uses</u>	<u>Source</u>
2000	YOUTT Jonathan	Haines & Company
	SPARLING Julie	Haines & Company
1962	Weld Built Body Co Inc	R. L. Polk & Co.
	West Coast br truck	R. L. Polk & Co.

2050 BRYANT ST

<u>Year</u>	<u>Uses</u>	<u>Source</u>
2012	CELLSPACE	Cole Information Services
2007	CELLSPACE ORG	Cole Information Services
	CRUCIBLE STEEL GALLERY	Cole Information Services
2006	CELLSPACE	Haines Company, Inc.
2000	CELL	Haines & Company
	ESTA R ADVENTURES	Haines & Company
	GLASSPIDER	Haines & Company
	GUTIERREZJuan	Haines & Company
1993	A SECTION EIGHT PRODUCTION	Pacific Bell
1990	A SECTION EIGHT PRODUCTION SILK SCREEN	Pacific Bell
	SECTION EIGHT SILK SCREENS	Pacific Bell
1985	LIGHTING MANAGEMENT CORP	Pacific Bell
	M-B PRODUCTS	Pacific Bell
	P PREVIEW SYSTEMS	Pacific Bell
	SAN FRANCISCO METAL SPINNING	Pacific Bell
	URBAN SYSTEMS PACIFIC	Pacific Bell
	URBAN SYSTEMS STREETSCAPES INC	Pacific Bell
	VOLUMNO VIDEO WORKS	Pacific Bell
1982	Sylvia Dick Lighting & Lamps mfr	R. L. Polk & Co.
	Preview Systems machine shop	R. L. Polk & Co.
	M B Products	R. L. Polk & Co.

FINDINGS

<u>Year</u>	<u>Uses</u>	<u>Source</u>
1982	San Francisco Metal Spinning lighting fixtures parts mfg	R. L. Polk & Co.
1977	Lightolier lighting fixtures mfg	Pacific Telephone
1971	HARRON RICKARD & MC CONE CO OF NORTHERN CAL MACHINERY MFG	Pacific Telephone
1966	First Western Machy Co	R. L. Polk & Co.
1962	Crucible Steel Co of Am AT	R. L. Polk & Co.
	Harron Rickard & Mc Cone Cio of Northern Calif mach tools	R. L. Polk & Co.
1958	Crucible Steel Co of Am	R. L. Polk & Co.
	Crucible Steel Co of Am	R. L. Polk & Co.
1953	Crucible Steel Co of Am	R. L. Polk & Co.
1935	SCOTT PAPER CO H E FITCH MGR	R. L. Polk & Co.
	SHEEDY JOS D (JOSEPHINE) DRAYAGE	R. L. Polk & Co.
1920	CENTRAL IRON WORTS	Pacific Telephone
2055 BRYANT ST		
<u>Year</u>	<u>Uses</u>	<u>Source</u>
2007	R J MUNA PICTURES	Cole Information Services
2006	RJ MUNAPICTURES	Haines Company, Inc.
	LEFT SPACE	Haines Company, Inc.
	RJ MUNA PICTURES	Haines Company, Inc.
2000	PIXXON INC	Haines & Company
1993	HOPPE IMPORTS	Pacific Bell
1982	Pacific Telephone Building	R. L. Polk & Co.
1977	Pacific Telephone Bldg	Pacific Telephone
2056 BRYANT ST		
<u>Year</u>	<u>Uses</u>	<u>Source</u>
1925	EHRMANN FRANUK J (MARY)H	R. L. Polk & Co.
1915	Manos Peter shoemkr r	H. S. Crocker Co.
1910	Quinlan Cornelius lab r	H. S. Crocker Co.
2058 BRYANT ST		
<u>Year</u>	<u>Uses</u>	<u>Source</u>
1925	BOOGE PAUL (JULIA) JANITORH	R. L. Polk & Co.
1915	Comaich Geo M boxmkr r	H. S. Crocker Co.

FINDINGS

2064 BRYANT ST

<u>Year</u>	<u>Uses</u>	<u>Source</u>
1910	Connolly Dennis J stev r	H. S. Crocker Co.

2066 BRYANT ST

<u>Year</u>	<u>Uses</u>	<u>Source</u>
1915	Kelleher Cornelius J Mary hoseman S F F D h	H. S. Crocker Co.
	Lacy Patrick assembler r	H. S. Crocker Co.
	Flynn Julia wid Thos r	H. S. Crocker Co.
1910	Kelleher Cornelius hoseman Engine 25 r	H. S. Crocker Co. H. S. Crocker Co.

2072 BRYANT ST

<u>Year</u>	<u>Uses</u>	<u>Source</u>
1925	LANDINI ANTOINETTE (WID PETER) H	R. L. Polk & Co. R. L. Polk & Co.
1920	MULLEN MISS ELLA R	Pacific Telephone
1915	Henney John R Gertrude fireman h	H. S. Crocker Co.
	Mullen Jas F bkpr vr	H. S. Crocker Co.
	Mullen Ellen wid Thos r	H. S. Crocker Co.
	Cronin J Thos whseman T	H. S. Crocker Co.
1910	Mutter Peter lab r	H. S. Crocker Co.
	Flanagan James riveter r	H. S. Crocker Co.

2074 BRYANT ST

<u>Year</u>	<u>Uses</u>	<u>Source</u>
1925	BERNITA MRSR	R. L. Polk & Co.
1915	Pries Edw Caroline elk h	H. S. Crocker Co.
	De Cleer Frank h	H. S. Crocker Co.

2076 BRYANT ST

<u>Year</u>	<u>Uses</u>	<u>Source</u>
1925	CORVL ANGELO (LOUISA) LABH CORVL CHAS LABR	R. L. Polk & Co. R. L. Polk & Co.
1920	HUNTER MRSCL R	Pacific Telephone
1915	Eberhard Charlotte wid Rudolph W h Eberhard Rudolph G elk r	H. S. Crocker Co. H. S. Crocker Co.

FINDINGS

2080 BRYANT ST

<u>Year</u>	<u>Uses</u>	<u>Source</u>
2006	GARCIA Myma	Haines Company, Inc.
	TENAS Julia E	Haines Company, Inc.
2000	OGARCIA Myma	Haines & Company
	SANDOVAL Daniel	Haines & Company
1985	TENAS ROGELIO	Pacific Bell
1982	Tenas Rogelio I	R. L. Polk & Co.
1977	Vacant	Pacific Telephone
1971	HOLEY EARNEST	Pacific Telephone
1966	Garrison David B	R. L. Polk & Co.
1962	Griscoe Mary A Mrs	R. L. Polk & Co.
1958	Grisco Mary A Mrs	R. L. Polk & Co.
	Grisco Mary A Mrs	R. L. Polk & Co.
1953	Grisco Mary A Mrs	R. L. Polk & Co.
1949	GRIECO MARY A MRS LABTY WKR UCHOSPR	R. L. Polk & Co.
1944	LUTHER CLYDEH	R. L. Polk & Co.
1940	AZEVEDO EUG PRINTER STANLEY GRIFFINR	R. L. Polk & Co.
	KILSBY JOHANNA H (WID JOHN)H	R. L. Polk & Co.
1935	KILSBV FRANK LNDVWKRR	R. L. Polk & Co.
	KILSBY JOHANNA (WID JACK)H	R. L. Polk & Co.
1930	KILSBY JOHANNAH	R. L. Polk & Co.
	BURKE JAS TRUNKMKRR	R. L. Polk & Co.
	KILSBY FRANK INDYWKRR	R. L. Polk & Co.
1925	KILSHY JOHANNA (WID JOHN)H	R. L. Polk & Co.
	KILSHY JOHN S TILE STRR	R. L. Polk & Co.
1915	Voss Frank Alice lab h	H. S. Crocker Co.
1910	Pries Edward C mach r	H. S. Crocker Co.

2082 BRYANT ST

<u>Year</u>	<u>Uses</u>	<u>Source</u>
2006	o PEREZ Carlos	Haines Company, Inc.
2000	PEREZ Carlos	Haines & Company
1985	CASTANEDA IVAN A	Pacific Bell
1982	Melendez Irving	R. L. Polk & Co.
1977	Fernandez Manuel	Pacific Telephone
1971	GARRISON DAVID B	Pacific Telephone
1966	Page Frank N	R. L. Polk & Co.

FINDINGS

<u>Year</u>	<u>Uses</u>	<u>Source</u>
1962	Flemons Benj F	R. L. Polk & Co.
1958	Flemons Benj F	R. L. Polk & Co.
	Flemons Benj F	R. L. Polk & Co.
1953	Flemons Benj	R. L. Polk & Co.
1949	MORECI JOE (ISABEL) DRH	R. L. Polk & Co.
1935	GRANELLA GEO SCAVENGERH	R. L. Polk & Co.
1925	GRANZELLA IRENER	R. L. Polk & Co.
	GRANZELLA FRANK MATTRESSMKRR	R. L. Polk & Co.
	GRANZELLA EDW METALWKRR	R. L. Polk & Co.
	GRANZELLA EDNA MACH OPRR	R. L. Polk & Co.
	GRANZELLA DAVID (BOSE)H	R. L. Polk & Co.
	GRANZELLA ALBERT METALWKRR	R. L. Polk & Co.
1910	Steffens Charles with Great Am Imp Tea Co r	H. S. Crocker Co.
	Steffen Charles clk r	H. S. Crocker Co.

2085 BRYANT ST

<u>Year</u>	<u>Uses</u>	<u>Source</u>
1966	Vacant	R. L. Polk & Co.
1962	Ace Dye Wks	R. L. Polk & Co.
1958	Ace Dye Works	R. L. Polk & Co.
	Ace Dye Works	R. L. Polk & Co.
1953	Ace Dye Works	R. L. Polk & Co.
1949	ACE DYE WORKS (F G HUBENER PAUL AGAZZI MRS JULIA YERBURY L M GILBERT) DYERS	R. L. Polk & Co.

2088 BRYANT ST

<u>Year</u>	<u>Uses</u>	<u>Source</u>
2007	ORRO MEDICAL	Cole Information Services
2006	BERMUDEZDel U 8no	Haines Company, Inc.
2000	BERMUDEZDelfino	Haines & Company
1990	MITCHELL MIKE	Pacific Bell
1985	MITCHELL MIKE	Pacific Bell
1982	Mitchell Michl	R. L. Polk & Co.
1977	Mitchell Michl	Pacific Telephone
1971	MITCHELL MICHL	Pacific Telephone
1966	Mitchell Mike	R. L. Polk & Co.
1962	Mitchell Mike	R. L. Polk & Co.
1958	Mitchell Michl	R. L. Polk & Co.

FINDINGS

<u>Year</u>	<u>Uses</u>	<u>Source</u>
1958	Mitchell Michl	R. L. Polk & Co.
1953	Mitchell Michl	R. L. Polk & Co.
1949	MICHL (MARIA) PNTRH	R. L. Polk & Co.
1940	MICHI EMP LEGALLET TANNING COH	R. L. Polk & Co.
1935	STEVENS RAYMOND (JOSEPHINE) LABH	R. L. Polk & Co.
	MILLER WM LABR	R. L. Polk & Co.
1910	Riley Patrick contr r	H. S. Crocker Co.
2090 BRYANT ST		
<u>Year</u>	<u>Uses</u>	<u>Source</u>
2006	BERMUNDEZ Delfino	Haines Company, Inc.
2000	LUNAA	Haines & Company
1982	Padilla Jose	R. L. Polk & Co.
1977	Padilla Jose	Pacific Telephone
1971	PADILLA JOSE	Pacific Telephone
1966	No Return	R. L. Polk & Co.
1962	Regalado Rudolph L	R. L. Polk & Co.
1958	Leyva Rudy J	R. L. Polk & Co.
	Leyva Rudy J	R. L. Polk & Co.
1953	Felciano Albert J	R. L. Polk & Co.
1949	FELICIANO ALBT J (HELEN) WHSMN C J HENDRY COR	R. L. Polk & Co.
1940	ALVAREZ PETE (ROSE) CEMENT FNSHRH	R. L. Polk & Co.
2097 BRYANT ST		
<u>Year</u>	<u>Uses</u>	<u>Source</u>
1910	Crowley James lab r	H. S. Crocker Co.
2098 BRYANT ST		
<u>Year</u>	<u>Uses</u>	<u>Source</u>
2006	ALVAREZ Miguel	Haines Company, Inc.
2000	No Current Listings	Haines & Company
1982	Vacant	R. L. Polk & Co.
1977	Mendez Jesus	Pacific Telephone
1971	MELENDEZ JESUS	Pacific Telephone
1966	Garcia Edw C	R. L. Polk & Co.
1962	Garcia Edw C	R. L. Polk & Co.
1958	Jones Jeanette S Mrs	R. L. Polk & Co.
	Jones Jeanette S Mrs	R. L. Polk & Co.

FINDINGS

<u>Year</u>	<u>Uses</u>	<u>Source</u>
1953	Crank Bertha Mrs	R. L. Polk & Co.
1949	CRANK MARION C (BERTHA) FURN	R. L. Polk & Co.
1940	DUMAS ARTH (EVA) JANH	R. L. Polk & Co.
1935	STILWELL NEELY DR	R. L. Polk & Co.
1930	ROGERS HARRY J (MARGT) CHAUF H	R. L. Polk & Co.
1925	ROGERS I-HARRY CHAUF R	R. L. Polk & Co.
1915	Ryan Thos F liquors	H. S. Crocker Co.
	Ryan Frank liquors	H. S. Crocker Co.
1910	Ryan Thomas F liquors	H. S. Crocker Co.
	Ryan John J coremkr r	H. S. Crocker Co.

2099 BRYANT ST

<u>Year</u>	<u>Uses</u>	<u>Source</u>
1971	NO RETURN	Pacific Telephone
1966	Vacant	R. L. Polk & Co.
1953	Oregon Worsted Co mfrs agts	R. L. Polk & Co.
	Renas Yarn Basket	R. L. Polk & Co.
1949	MAYPOLE DYE WORKS MANUFACTURERS AND DYERS WORSTED YARNS	R. L. Polk & Co.
1944	MAYPOLE DYE WORKS MANUFACTURERS AND DYERS WORSTED YARNS	R. L. Polk & Co.
1940	MAYPOLE DYE WORKS MANUFACTURERS OF WORSTED YARNS AND DYERS OF WORSTED YARNS	R. L. Polk & Co.
1930	MAYPOLE DYE WORKS H T BISHOP MGR	R. L. Polk & Co.

2100 BRYANT ST

<u>Year</u>	<u>Uses</u>	<u>Source</u>
2012	PETERSEN & VERWERS ARCHIT	Cole Information Services
2007	CORNER STUDIO LLC	Cole Information Services
2006	CORNERSTUDIO	Haines Company, Inc.
	THELLC	Haines Company, Inc.
2000	HUTTON Gary J	Haines & Company
1993	HUTTON GARY DESIGN	Pacific Bell
	SCHMIDT A O CO	Pacific Bell
1990	HUTTON GARY	Pacific Bell
1985	SCHMIDT AOCO	Pacific Bell
1977	Schmidt A O Co pharmaceutical mfr	Pacific Telephone

FINDINGS

<u>Year</u>	<u>Uses</u>	<u>Source</u>
1971	SCHMIDT A O CO	Pacific Telephone
1966	Schmidt A O Co pharmaceutical products mfrs	R. L. Polk & Co.
1962	Schmidt A Co pharmaceutical	R. L. Polk & Co.
1958	Schmidt A O Co pharm products	R. L. Polk & Co.
	Schmidt A O Co pharm products	R. L. Polk & Co.
1953	Schmidt A O Co	R. L. Polk & Co.
2101 BRYANT ST		
<u>Year</u>	<u>Uses</u>	<u>Source</u>
2007	CATHERINE BAILEY	Cole Information Services
	SAN FRNCSCOS REAL SWETR OTL	Cole Information Services
2000	BEATRICESANTICCIOLI	Haines & Company
	ONE&CO	Haines & Company
	CHASTAINSLSEWING	Haines & Company
	DIANA VINTRODSGNS	Haines & Company
	EDDERSWAY	Haines & Company
	MOVE DESIGN	Haines & Company
	PENNY WALLACE	Haines & Company
	SWEATERS	Haines & Company
	SHERRYSTEIN	Haines & Company
	INDUSTRIALDESIGN	Haines & Company
	STEIN SHERRY	Haines & Company
1993	Nolan Jennifer	Pacific Bell
	HOUSE FINE FURNISHING FABRICS	Pacific Bell
	P COLE STUDIO	Pacific Bell
	DELTA TELEPHONE SERVICES	Pacific Bell
	CHASTAIN SUSAN LIND CUSTOM SEWING	Pacific Bell
	DIANA V INTERIOR DESIGNS	Pacific Bell
	LAMP SHOP THE	Pacific Bell
	ZJAWINSKI STUDIO	Pacific Bell
1990	AIDS DRAFTING-ASSISTANTS IN DESIGN SERVICES	Pacific Bell
	LAMP SHOP THE	Pacific Bell
	MOORE CONSTRUCTION CO	Pacific Bell
	NOVIDOR & FIRESTONE	Pacific Bell
	PACIFIC HEIGHTS KITES	Pacific Bell
	THE LAMP SHOP	Pacific Bell
1985	LIND ASSOCIATES	Pacific Bell

FINDINGS

<u>Year</u>	<u>Uses</u>	<u>Source</u>
1985	MOORE CONSTRUCTION CO	Pacific Bell
	RENAISSANCE RIALTO THEATRES INC	Pacific Bell
	THE LAMP SHOP	Pacific Bell
	CINEWEST	Pacific Bell
	FABRIC DESIGN KITES	Pacific Bell
	LAMP SHOP THE	Pacific Bell
1982	Sunset Carpet ret carpet sls	R. L. Polk & Co.
	Community Design Center non profit design	R. L. Polk & Co.
	Moore Construction Co genl bldrs	R. L. Polk & Co.
	Apollo Design	R. L. Polk & Co.
	Cinewest film exhibitors	R. L. Polk & Co.
	Electra Scope Pictures film distrs	R. L. Polk & Co.
	Jackson Nevins Contract Sales	R. L. Polk & Co.
	Renaissance Rialto Inc movie theatre chain	R. L. Polk & Co.
1977	Vacant	Pacific Telephone
1971	REMLER CO ELECTONICS	Pacific Telephone
1966	Remler Co plastic products	R. L. Polk & Co.
1962	Remler Co plastic products	R. L. Polk & Co.
1958	Remler Co plastic products	R. L. Polk & Co.
	Remler Co plastic products	R. L. Polk & Co.
1953	Remler Co plastic prods	R. L. Polk & Co.
1944	REMLER CO (E G DANIELSON PRES R C GRAY V-PRES W S JARDINE SEC-TREAS) RADIO	R. L. Polk & Co.
1940	REMLER CO LTD E G DANIELSON PRES W S JARDINE SEC-TREAS RADIO REPRS	R. L. Polk & Co.
1935	REMIOLER CO LTD E G DANIELSON PRES R C GRAY V-PRES M MINUDRI SEC-TREASMANUF	R. L. Polk & Co.

2104 BRYANT ST

<u>Year</u>	<u>Uses</u>	<u>Source</u>
2006	LAZZARETTORoma	Haines Company, Inc.
2000	No Current Listings	Haines & Company
1982	No Return	R. L. Polk & Co.
1977	Gillette David R	Pacific Telephone
1971	NO RETURN	Pacific Telephone
1966	Cosby Billy	R. L. Polk & Co.
1962	Sutton Juanita M Mrs	R. L. Polk & Co.

FINDINGS

<u>Year</u>	<u>Uses</u>	<u>Source</u>
1958	Turney Ross	R. L. Polk & Co.
	Turney Ross	R. L. Polk & Co.
1953	Sikorski Walter	R. L. Polk & Co.
1949	MOORE GEO (NELLIE H) JAN REMLER COH	R. L. Polk & Co.
1940	MOOTE P GEO (NELLIE) SERVMN TRANS GUARANTEE CO LTDH	R. L. Polk & Co.
1935	MOORE GEO (NEUIE) JANH	R. L. Polk & Co.
1930	ANDREKIN ALICE (WID WM)H	R. L. Polk & Co.
	ANDREKIN FRANK HDWDFLRIYRR	R. L. Polk & Co.
1925	OGNEFF MARY A MRSH	R. L. Polk & Co.
	HARNWOODI GEO ELKR	R. L. Polk & Co.
1915	Mc Croskey Edw h	H. S. Crocker Co.
	Mo Croskey Geo P mach r	H. S. Crocker Co.
	Mc Croskey Jos printer h	H. S. Crocker Co.

2105 BRYANT ST

<u>Year</u>	<u>Uses</u>	<u>Source</u>
1925	FRANK & HYMAN INC M B FRANK PRES W L HYMAN SEC SHOE MFRS	R. L. Polk & Co.

2108 BRYANT ST

<u>Year</u>	<u>Uses</u>	<u>Source</u>
2006	MACPHEER Robert	Haines Company, Inc.
	PRESTON Michele	Haines Company, Inc.
2000	CADGENE Allan	Haines & Company
	FRAUSTO Juan A	Haines & Company
	GONZALEZ Jose	Haines & Company
1993	Frausto Juan Antonio	Pacific Bell
1990	FRAUSTO JUAN ANTONIO	Pacific Bell
1985	FLARES ANTONIO	Pacific Bell
	MARQUEZ PEDRO	Pacific Bell
1982	Phillips B J Mrs	R. L. Polk & Co.
1977	Phillips B J Mrs	Pacific Telephone
1971	PHILLIPS B J MRS	Pacific Telephone
1966	Revera Melton	R. L. Polk & Co.
1962	Escobar Frank L	R. L. Polk & Co.
1958	Escobar Vivian Mrs	R. L. Polk & Co.
	Escobar Vivian Mrs	R. L. Polk & Co.
1953	Arcangel Juan O	R. L. Polk & Co.

FINDINGS

<u>Year</u>	<u>Uses</u>	<u>Source</u>
1949	SHARP VIRGIL (OLGA)H	R. L. Polk & Co.
1944	SHARP VIRGIL (OLGA) SHIPYDWKRH	R. L. Polk & Co.
1940	SHARP VIRGIL (OLGA) LABH	R. L. Polk & Co.
1935	MACPHEE PETER (STELLA) COLLRH	R. L. Polk & Co.
1930	MCGRATH BELLA (WID DENNIS)R	R. L. Polk & Co.
	MCGRATH JOS P (BLANCHE) LABH	R. L. Polk & Co.
1925	BRITTON LOUIS J SLSMNH	R. L. Polk & Co.
	BRITTON WM J (AUGUSTA S) CHAUFH	R. L. Polk & Co.
1915	Drewes Wm H Julia lab r	H. S. Crocker Co.
1910	Drewes William driver r	H. S. Crocker Co.

2110 BRYANT ST

<u>Year</u>	<u>Uses</u>	<u>Source</u>
2006	No Current Listing	Haines Company, Inc.
2000	MACPHEERYan	Haines & Company
1993	Morales Mauricio F	Pacific Bell
1982	Montero Consuelo	R. L. Polk & Co.
1977	Reyes Consuelo	Pacific Telephone
1971	ALTAMIRANO MARIA R MRS	Pacific Telephone
1966	Altamirano Maria R Mrs	R. L. Polk & Co.
1962	Altamirano Lucio B	R. L. Polk & Co.
1958	Altamirano Lucio B	R. L. Polk & Co.
	Campos Sedoneon	R. L. Polk & Co.
	Altamirano Lucio B	R. L. Polk & Co.
	Campos Sedoneon	R. L. Polk & Co.
1953	Campos Maria P Mrs	R. L. Polk & Co.
1949	NIEVES DOMINGO (PAULINA) EMP PIONEER PIPE COR	R. L. Polk & Co.
	RIOS CORCINA EMP GREEN GLEN LINEN SERV	R. L. Polk & Co.
	RIOS JUAN (CORSINE)H	R. L. Polk & Co.
1944	INGSTROM GEOR	R. L. Polk & Co.
	INGSTROM JOS USNR	R. L. Polk & Co.
	INGSTROM MARIE ALRCRFTWKRR	R. L. Polk & Co.
	INGSTROM TILLIE MRS MAIDH	R. L. Polk & Co.
	INGSTROM WM FCTYWKRR	R. L. Polk & Co.
1940	ENGSTROM GEOR	R. L. Polk & Co.
	ENGSTROM JOS LABR	R. L. Polk & Co.
	ENGSTROM WMR	R. L. Polk & Co.
	STANLEY H (GERTRUDE) FLORIST H	R. L. Polk & Co.

FINDINGS

<u>Year</u>	<u>Uses</u>	<u>Source</u>
1935	H MCGRATH ISABEFLE ELKR	R. L. Polk & Co. R. L. Polk & Co.
1930	ALLSOP ALFD B (SUSAN) CHAUFH	R. L. Polk & Co.
1925	MCGRATH DENNIS J (ROSE) LAB H	R. L. Polk & Co.
1910	Gau Philip painter r	H. S. Crocker Co.
2112 BRYANT ST		
<u>Year</u>	<u>Uses</u>	<u>Source</u>
2007	J R WILLIAMS COMPANY	Cole Information Services
2006	No Current Listing	Haines Company, Inc.
2000	WILLIAMS J R CO ODELLPamala	Haines & Company Haines & Company
1993	WILLIAMS J R COMPANY	Pacific Bell
1990	WILLIAMS JR COMPANY	Pacific Bell
1977	Carmona Carlos	Pacific Telephone
1971	NO RETURN	Pacific Telephone
1966	Luna Fred	R. L. Polk & Co.
1962	Luna Fred	R. L. Polk & Co.
1958	Schriewer Emil J schriewer Emil J	R. L. Polk & Co. R. L. Polk & Co.
1953	Reilly Eunice Mrs	R. L. Polk & Co.
1940	IF MARCELINA FCTYWKRR BISAGNO JOHN (ANGELA) LABH	R. L. Polk & Co. R. L. Polk & Co.
1925	MORRISSEY JOHN T TILE STRR	R. L. Polk & Co.
1920	KILSBY MRS ELLEN R	Pacific Telephone
1915	Kilsby Ellen T Mrs r Kilsby Chas E tilestr r	H. S. Crocker Co. H. S. Crocker Co.
1910	Kilsby Charles salesman Phoenix Tool & Valve r	H. S. Crocker Co.

2114 BRYANT ST

<u>Year</u>	<u>Uses</u>	<u>Source</u>
2012	WILLIAMS J R COMPANY INC	Cole Information Services
2007	WILLIAMS J R CO	Cole Information Services
2006	WILUAMSJRCO	Haines Company, Inc.
2000	No Current Listings	Haines & Company
1982	Govea Filiberto	R. L. Polk & Co.
1977	Govea Filiberto	Pacific Telephone
1971	VACANT	Pacific Telephone

FINDINGS

<u>Year</u>	<u>Uses</u>	<u>Source</u>
1966	King Orvis	R. L. Polk & Co.
1962	Francis Wm	R. L. Polk & Co.
1958	Francis Wm	R. L. Polk & Co.
	Francis Wm	R. L. Polk & Co.
1953	Molina Fred	R. L. Polk & Co.
1949	LILLEY JOHN C (BERNICE) PRSMNH	R. L. Polk & Co.
1944	R	R. L. Polk & Co.
	CHEEK GEORGETTE M BILLER BAKER & HAMILTONR	R. L. Polk & Co.
1940	ANSALONE FRANK (JANE) LABH	R. L. Polk & Co.
1935	DUNCAN WM L (SALLY) LABH	R. L. Polk & Co.
1930	LEON OSCAR (AMELIA) LABH	R. L. Polk & Co.
1920	MORRIS ETHYLEM R	Pacific Telephone
1910	Reimers Gustave driver r	H. S. Crocker Co.

2116 BRYANT ST

<u>Year</u>	<u>Uses</u>	<u>Source</u>
2006	FRAUSTOJuan	Haines Company, Inc.
	Anlonio	Haines Company, Inc.
	GONZALEZ Norma	Haines Company, Inc.
2000	AYALAJulio R	Haines & Company
	GONZALEZNorma	Haines & Company
1993	Ayala Julio R	Pacific Bell
1990	AYALA JULIO R	Pacific Bell
1982	Jimenez Raymond	R. L. Polk & Co.
1977	Jiminiz Raymond	Pacific Telephone
1971	MANTINEZ MANTZ	Pacific Telephone
1966	Guerrero Cecilia	R. L. Polk & Co.
1962	Rodriguez Celia	R. L. Polk & Co.
1958	Rodriguez Gracelano	R. L. Polk & Co.
	Rodriguez Gracelano	R. L. Polk & Co.
1940	BOQUE JOHN J (RUTH) FIREMN SFFDH	R. L. Polk & Co.
1930	LEGAS EVA (MCGRATH & LEGAS)R	R. L. Polk & Co.
	LEGEAS EVA WAITERR	R. L. Polk & Co.
1925	PATINO RAYMOND SHOENKRR	R. L. Polk & Co.
	ORBE ISABELR	R. L. Polk & Co.
1915	Mc Carthy Jeremiah T lab r	H. S. Crocker Co.
	Mc Carthy Jos L bkpr r	H. S. Crocker Co.

FINDINGS

2118 BRYANT ST

<u>Year</u>	<u>Uses</u>	<u>Source</u>
2006	No Current Listing	Haines Company, Inc.
2000	CORTESTrinidad	Haines & Company
1982	Aguilar Bilbert	R. L. Polk & Co.
	No Return	R. L. Polk & Co.
1977	Hurt D	Pacific Telephone
	Rodriguez Isabel	Pacific Telephone
1971	SZENTKUTI JOSEPH	Pacific Telephone
1966	No Return	R. L. Polk & Co.
1962	Dantzier Arth D	R. L. Polk & Co.
1958	Contreras Lino	R. L. Polk & Co.
	Contreras Lino	R. L. Polk & Co.
1953	Contreras Limo	R. L. Polk & Co.
1944	GEO B (MARIE E) WHSMNH	R. L. Polk & Co.
1940	MORENO PETE (JENNIE) PLMBRH	R. L. Polk & Co.
1930	CAUPUTA SALVADORE (ANNIE) PRINTERR	R. L. Polk & Co.
	MARGT MRSH	R. L. Polk & Co.
1925	VASQUEZ JOHN LABH	R. L. Polk & Co.
	VINCENTE HLPR R	R. L. Polk & Co.
1915	Hoey Jos ironwkr r	H. S. Crocker Co.
	Lenihan I Michael J Jennie whsemn h	H. S. Crocker Co.
	Schaefer Catherine widow r	H. S. Crocker Co.

2120 BRYANT ST

<u>Year</u>	<u>Uses</u>	<u>Source</u>
2012	STEVEN MILLER DESIGN STUDIO	Cole Information Services
2007	SCOTT J OWENS JR	Cole Information Services
2006	MILLER Steven W	Haines Company, Inc.
	OWENSScot	Haines Company, Inc.
2000	MILLER Sleven W	Haines & Company
	ASHWORTH Scot	Haines & Company
	EDDY Frank	Haines & Company
1990	ASHWORTH SCOTT R SIERRA DOOR SERVICE	Pacific Bell
1985	PEREIRA TONY	Pacific Bell
1982	Pererra Tony	R. L. Polk & Co.
1977	Phillips	Pacific Telephone
1971	NO RETURN	Pacific Telephone

FINDINGS

<u>Year</u>	<u>Uses</u>	<u>Source</u>
1966	Lewis Ronald	R. L. Polk & Co.
1962	Williams Jones F	R. L. Polk & Co.
1958	Myer Jack	R. L. Polk & Co.
	Myer Jack	R. L. Polk & Co.
1953	Myer Jack mach	R. L. Polk & Co.
1940	CARE BERTHA L EMP S F HEAPR	R. L. Polk & Co.
	CARE JOHN (MARY) LABH	R. L. Polk & Co.
1930	SEAVERS ELLA M (WID GEO)R	R. L. Polk & Co.

2121 BRYANT ST

<u>Year</u>	<u>Uses</u>	<u>Source</u>
2007	HOOP DESIGN	Cole Information Services
2006	No Current Listing	Haines Company, Inc.
2000	BUILDING	Haines & Company
	BAHRROBINDESIGN	Haines & Company
	BARBARA DUNHAM	Haines & Company
	EM DASH	Haines & Company
	FTROOPDESIGN	Haines & Company
	FEENSTRAKristean L	Haines & Company
	GIRLSOURCE	Haines & Company
	HOLLEYKen	Haines & Company
	HOOP DESIGN	Haines & Company
	KENNEDYKJ	Haines & Company
	KENNEDYKJ	Haines & Company
	M DASH	Haines & Company
	MAITLANDDESIGN	Haines & Company
	NEUWIRTHDESIGNS	Haines & Company
	OMORIE	Haines & Company
	PASHELINSKYWM	Haines & Company
	PHILLIPKRAYNA	Haines & Company
	DESIGN	Haines & Company
	REISS ELIZABETH	Haines & Company
	ASSOCIATES	Haines & Company
SIERRAPACCSTGINC	Haines & Company	
SPARK	Haines & Company	
STUDIOLIMAGE	Haines & Company	
SUCCOTASH	Haines & Company	
WENDY SZETO LEE	Haines & Company	
DESIGN	Haines & Company	

FINDINGS

<u>Year</u>	<u>Uses</u>	<u>Source</u>
2000	XOCHITL FILM & VIDEO	Haines & Company
	PRDCTN SERV	Haines & Company
	2 OF HEARTS	Haines & Company
1993	Corcoran J R	Pacific Bell
	CREATIVE VENTURES	Pacific Bell
	FAVREAU STUDIO	Pacific Bell
	FERGUSON JAMES ACCESSORIES	Pacific Bell
	SIERRA PACIFIC CASTING INC	Pacific Bell
	LYNCH GREG DESIGN	Pacific Bell
	WILLIE VERBA	Pacific Bell
	RIXFORD CHRISTIE DESIGN	Pacific Bell
	QUARTET FILM & VIDEO	Pacific Bell
	PARHAM SHARON DESIGN	Pacific Bell
	NORTH AMERICAN STIJL LIFE	Pacific Bell
	SPARK	Pacific Bell
	GLARNER WOODWORKING	Pacific Bell
	THE MORGAN COMPANY	Pacific Bell
	JAMISON PRODUCTION GROUP THE	Pacific Bell
	Holley Ken	Pacific Bell
	Yanku Demian	Pacific Bell
	FAMOUS FRAMING	Pacific Bell
	CRAIG R S & ASSOCIATES FURNITURE AND	Pacific Bell
	1990	KEN SHIOKARL DESIGN
PARALLAX DESIGN		Pacific Bell
PUBLIC SOUND AUTHORITY		Pacific Bell
RODEO OFFICE EQUIPMENT & COMPATIBLE PRODUCTS		Pacific Bell
SAN ANDREAS OFFICE PRODUCTS		Pacific Bell
SIERRA CASTING		Pacific Bell
STORTSON SPECIALTY CASTING		Pacific Bell
SYMBEX A DIVISION OF D & T ASSOCIATES INC		Pacific Bell
S SBEX GROUP THE		Pacific Bell
YUEN S GLASS DECORATION CO		Pacific Bell
BARBINI		Pacific Bell
CORCORAN JR		Pacific Bell
CRAIG R S & ASSOCIATES FURNITURE AND FACILITIES		Pacific Bell

FINDINGS

<u>Year</u>	<u>Uses</u>	<u>Source</u>	
1990	D & T ASSOCIATES INC OFC CONSLTNTS	Pacific Bell	
	EDSTOM STEVE	Pacific Bell	
	FAMOUS FRAMING	Pacific Bell	
	FERGUSON JAMES ACCESSORIES	Pacific Bell	
	FOSSUM BRUCE	Pacific Bell	
	HOLLEY KEN	Pacific Bell	
	HUMM BABIES SEWING	Pacific Bell	
	JAMISON STEVE	Pacific Bell	
	1985	CRAIG R S & ASSOCIATES FURNITURE AND FACILITIES	Pacific Bell
		FAMOUS FRAMING	Pacific Bell
FINE FEATHERS OF SAN FRANCISCO		Pacific Bell	
HOLLEY KEN		Pacific Bell	
HOLMQLST SHEEPSKIN PRODUCTS		Pacific Bell	
KEN SHIOKARI DESIGN		Pacific Bell	
KILO LANI LARI		Pacific Bell	
LARGE SIZE WOMEN S APPAREL		Pacific Bell	
LING MARTIN GROUP		Pacific Bell	
MAYNOR S UPHOLSTERY		Pacific Bell	
NAME-FINDERS LISTS INC		Pacific Bell	
NESSEL DENISE D		Pacific Bell	
PARALLAX DESIGN		Pacific Bell	
RO IIFILCEP QI TN JEF T& COPATIBLE PRDUT		Pacific Bell	
SAN ANDREAS OFFICE PRODUCTS		Pacific Bell	
SIERRA CASTING		Pacific Bell	
ZARGHAM ABDOL SALEH		Pacific Bell	
AILES BENJAMIN PHOTGRPHR		Pacific Bell	
BELHUMEUR EVENTS CHRISTMAS DECORATING		Pacific Bell	
CHENG CHUAN S GLASS ART CO		Pacific Bell	
COOK GORDON	Pacific Bell		
1982	Aids Assistant In Design Services	R. L. Polk & Co.	
	Lind Associates furn mfrs rep	R. L. Polk & Co.	
	Modjabi Abbas artist	R. L. Polk & Co.	
	Domar Upholstered Furniture	R. L. Polk & Co.	
	Greenleafy Stores florist	R. L. Polk & Co.	
	Pulse Production research & development	R. L. Polk & Co.	
	Maynors Upholstery	R. L. Polk & Co.	

FINDINGS

<u>Year</u>	<u>Uses</u>	<u>Source</u>
1982	Viola Gallery	R. L. Polk & Co.
	New Fashion Apparel Factory	R. L. Polk & Co.
	Famous Framing picture framing	R. L. Polk & Co.
	Pet Portraits	R. L. Polk & Co.
	Ailes Benj coml photography	R. L. Polk & Co.
	Parrallax Design	R. L. Polk & Co.
	R B Installations fl covering	R. L. Polk & Co.
2122 BRYANT ST		
<u>Year</u>	<u>Uses</u>	<u>Source</u>
2007	FIGUREPLANT	Cole Information Services
2006	BURNSADRIAN	Haines Company, Inc.
	FIGUREPLANT	Haines Company, Inc.
	FREDERICKSON	Haines Company, Inc.
	David FREDRICKSON David	Haines Company, Inc.
	M RAMSEY William	Haines Company, Inc.
2000	LIVCOHTG&SHEET	Haines & Company
	VIGILLouis	Haines & Company
1993	LIVCO HEATING & SHEET METAL INC	Pacific Bell
1985	COLAN HEATING & SHEET METAL CO INC	Pacific Bell
1982	Reliable Sheet Metal	R. L. Polk & Co.
1977	Reliable Sheet Metal	Pacific Telephone
1971	RELIABLE SHEET METAL	Pacific Telephone
1966	Reliable Sheetmetal	R. L. Polk & Co.
1962	Symon Mach Wks	R. L. Polk & Co.
1958	Symon Mach Wks	R. L. Polk & Co.
	Symon Marh Wks	R. L. Polk & Co.
1953	Symon Mach Wks	R. L. Polk & Co.
1949	BITUMINOUS PRODUCTS & APPLICATION CO (W E PETERS J R LEWIS) WATER PROOFING	R. L. Polk & Co.
2129 BRYANT ST		
<u>Year</u>	<u>Uses</u>	<u>Source</u>
2000	No Current Listings	Haines & Company
2132 BRYANT ST		
<u>Year</u>	<u>Uses</u>	<u>Source</u>
2000	EISNER Lorenz	Haines & Company
1985	SECURITY SERVICE IRON WORKS	Pacific Bell

FINDINGS

<u>Year</u>	<u>Uses</u>	<u>Source</u>
1982	Vacant	R. L. Polk & Co.
1977	Son Lee Laundry	Pacific Telephone
1971	SON LEE LAUNDRY	Pacific Telephone
1966	Son Lee Lndry	R. L. Polk & Co.
1962	Son Lee Lndry	R. L. Polk & Co.
	Huey Wing	R. L. Polk & Co.
1958	Son Lee Lndry	R. L. Polk & Co.
	Huey Wing	R. L. Polk & Co.
	Son Leo Lndry	R. L. Polk & Co.
	Huey Wing	R. L. Polk & Co.
1953	Am West Lndry	R. L. Polk & Co.
1949	SHING JEW GAM (YEE) INDY	R. L. Polk & Co.
1944	BARBE RENE A (J B BARBE & SON)R	R. L. Polk & Co.
1940	BARBE JOHN (THEODOSE) INDY	R. L. Polk & Co.
	BARBE RENE DRIVER R	R. L. Polk & Co.
1930	BARBE JOHN B (THEODOSE) LAUNDRY	R. L. Polk & Co.
1925	BARBE JOHN B (THEODOSE) INDRY	R. L. Polk & Co.
1920	CATBANNEEMME LAUNDRY	Pacific Telephone

2135 BRYANT ST

<u>Year</u>	<u>Uses</u>	<u>Source</u>
2000	No Current Listings	Haines & Company

BRYANT/19TH

BRYANT/19TH

<u>Year</u>	<u>Uses</u>	<u>Source</u>
1966	BRYANT/19TH	R. L. Polk & Co.
1962	BRYANT/19TH	R. L. Polk & Co.
1958	BRYANT/19TH	R. L. Polk & Co.
	BRYANT/19TH	R. L. Polk & Co.
1953	BRYANT/19TH	R. L. Polk & Co.

BRYANT/19TH ST

BRYANT/19TH ST

<u>Year</u>	<u>Uses</u>	<u>Source</u>
1982	BRYANT/19TH ST	R. L. Polk & Co.
1977	BRYANT/19TH ST	Pacific Telephone

FINDINGS

<u>Year</u>	<u>Uses</u>	<u>Source</u>
1971	BRYANT/19TH ST	Pacific Telephone

FLORENCE ST

623 FLORENCE ST

<u>Year</u>	<u>Uses</u>	<u>Source</u>
2006	5 MORALES Arturo	Haines Company, Inc.
2000	GOMEZEberardo	Haines & Company

624 FLORENCE ST

<u>Year</u>	<u>Uses</u>	<u>Source</u>
2006	FLOWER Jas	Haines Company, Inc.
2000	FLOWERJas B	Haines & Company
	MANLULU Rhoda	Haines & Company
1993	Flower Jas B	Pacific Bell
1990	FPOWER JAS B	Pacific Bell
1985	FLOWER JAS B	Pacific Bell

631 FLORENCE ST

<u>Year</u>	<u>Uses</u>	<u>Source</u>
2006	RAMIREZLucto	Haines Company, Inc.
2000	RAMIREZ Luci	Haines & Company
1993	Ramirez Lucio	Pacific Bell
1990	RAMLREZ LUCIO	Pacific Bell
1985	RAMIREZ LUCIO	Pacific Bell

632 FLORENCE ST

<u>Year</u>	<u>Uses</u>	<u>Source</u>
2006	MCVEIGH John T	Haines Company, Inc.
2000	MCVEIGHJohn T	Haines & Company
1993	McVeigh John T	Pacific Bell
1990	MC VEIGH JOHN T	Pacific Bell
1985	MC VEIGH JOHN T	Pacific Bell

639 FLORENCE ST

<u>Year</u>	<u>Uses</u>	<u>Source</u>
2006	No Current Listing	Haines Company, Inc.
2000	No Current Listings	Haines & Company
1985	MCLNTYRE SANDRA & WM	Pacific Bell

FINDINGS

640 FLORENCE ST

<u>Year</u>	<u>Uses</u>	<u>Source</u>
2006	AURobert	Haines Company, Inc.
2000	AU Robedrt	Haines & Company
1985	AU ROBT	Pacific Bell

647 FLORENCE ST

<u>Year</u>	<u>Uses</u>	<u>Source</u>
2006	PANOPIO Martin	Haines Company, Inc.
2000	PANOPIOMarin	Haines & Company

648 FLORENCE ST

<u>Year</u>	<u>Uses</u>	<u>Source</u>
2006	MADDEN Francis	Haines Company, Inc.
2000	MADDEN Francis	Haines & Company

653 FLORENCE ST

<u>Year</u>	<u>Uses</u>	<u>Source</u>
2006	TAYLOR Queen	Haines Company, Inc.
	QUEEN Taylor	Haines Company, Inc.
	TAYLORCornelius	Haines Company, Inc.
2000	TAYLORCornelius	Haines & Company
	TAYLOR OQueen	Haines & Company
	TAYLOR Ouean	Haines & Company
1993	Taylor Queen & Cornelius	Pacific Bell
	Taylor Queen & Cornelius	Pacific Bell
1985	TAYLOR QUEEN & CORNELIUS	Pacific Bell

656 FLORENCE ST

<u>Year</u>	<u>Uses</u>	<u>Source</u>
2006	PIAZZA Montique	Haines Company, Inc.
2000	PIAZZAGeorge	Haines & Company

659 FLORENCE ST

<u>Year</u>	<u>Uses</u>	<u>Source</u>
2006	PICAZO Maria	Haines Company, Inc.
2000	OPICAZO Manuel	Haines & Company

664 FLORENCE ST

<u>Year</u>	<u>Uses</u>	<u>Source</u>
2006	LACANIENTAL	Haines Company, Inc.

FINDINGS

<u>Year</u>	<u>Uses</u>	<u>Source</u>
2000	LACANIENTALaevi	Haines & Company
	Noreen	Haines & Company
	LACANIENTAJosh	Haines & Company
665 FLORENCE ST		
<u>Year</u>	<u>Uses</u>	<u>Source</u>
2006	GOMEZH	Haines Company, Inc.
	GOMED	Haines Company, Inc.
2000	GOMEZH	Haines & Company
	LLECHUGA Maria	Haines & Company
1993	Naranja Maximo	Pacific Bell
671 FLORENCE ST		
<u>Year</u>	<u>Uses</u>	<u>Source</u>
2006	MANDAC Virgil	Haines Company, Inc.
2000	MANDAC Virgil	Haines & Company
1993	Bruno K	Pacific Bell
1990	BRUNO K	Pacific Bell
1985	BRUNO K	Pacific Bell
672 FLORENCE ST		
<u>Year</u>	<u>Uses</u>	<u>Source</u>
2006	PANOPIO Elazar	Haines Company, Inc.
2000	MORTEL Elisita	Haines & Company
	PANOPIOEleazar	Haines & Company
1985	PANOPI MARTIN	Pacific Bell
677 FLORENCE ST		
<u>Year</u>	<u>Uses</u>	<u>Source</u>
2006	No Current Listing	Haines Company, Inc.
2000	PIAZZA George	Haines & Company
680 FLORENCE ST		
<u>Year</u>	<u>Uses</u>	<u>Source</u>
2006	a DAVID Vogle	Haines Company, Inc.
	PAYUMOAdela N	Haines Company, Inc.
2000	DAVID Rolando	Haines & Company

FINDINGS

683 FLORENCE ST

<u>Year</u>	<u>Uses</u>	<u>Source</u>
2006	COOMBES Glora	Haines Company, Inc.
2000	OELAROCHA Adelaida	Haines & Company

688 FLORENCE ST

<u>Year</u>	<u>Uses</u>	<u>Source</u>
2006	MARQUEZ Rodrigo	Haines Company, Inc.
2000	MARQUEZ Rodrigo	Haines & Company
1985	NELSSON CHAS E	Pacific Bell

689 FLORENCE ST

<u>Year</u>	<u>Uses</u>	<u>Source</u>
2006	BARRION Valedrie C VELEZ Juan	Haines Company, Inc. Haines Company, Inc.
2000	CREAGER Donald	Haines & Company

692 FLORENCE ST

<u>Year</u>	<u>Uses</u>	<u>Source</u>
2006	LEE Henry	Haines Company, Inc.
2000	LEE Henry	Haines & Company

695 FLORENCE ST

<u>Year</u>	<u>Uses</u>	<u>Source</u>
2006	MOSEKIAN Michael	Haines Company, Inc.
2000	MOSEKIAN Michael	Haines & Company
1990	WILKE GUS	Pacific Bell
1985	WILKE GUS	Pacific Bell

696 FLORENCE ST

<u>Year</u>	<u>Uses</u>	<u>Source</u>
2006	WOOD Joseph	Haines Company, Inc.
2000	WOOD Joseph	Haines & Company
1985	WOOD J A	Pacific Bell

698 FLORENCE ST

<u>Year</u>	<u>Uses</u>	<u>Source</u>
2006	CHRISTINA Huertas	Haines Company, Inc.
2000	HUERTAS Roland	Haines & Company

FINDINGS

FLORIDA

689 FLORIDA

<u>Year</u>	<u>Uses</u>	<u>Source</u>
1940	R	R. L. Polk & Co.

691 FLORIDA

<u>Year</u>	<u>Uses</u>	<u>Source</u>
1930	WINSTON F CLK R	R. L. Polk & Co.

700 FLORIDA

<u>Year</u>	<u>Uses</u>	<u>Source</u>
1915	Ehrmann Frank J liquors	H. S. Crocker Co.
1910	Ehrmann Frank J liquors	H. S. Crocker Co.

701 FLORIDA

<u>Year</u>	<u>Uses</u>	<u>Source</u>
1940	JOHN (ALICE) COMENT FNSHR H	R. L. Polk & Co.

703 FLORIDA

<u>Year</u>	<u>Uses</u>	<u>Source</u>
1940	WM FLORENCE R	R. L. Polk & Co.

705 FLORIDA

<u>Year</u>	<u>Uses</u>	<u>Source</u>
1944	R	R. L. Polk & Co.
1930	FEAGULIA ENRICO (ANGELINA) LABH	R. L. Polk & Co.

715 FLORIDA

<u>Year</u>	<u>Uses</u>	<u>Source</u>
1949	MCKEWEN FLORID H	R. L. Polk & Co.
1940	ELMON H (MARTHA) H	R. L. Polk & Co.
1930	MARY MACH OPR R	R. L. Polk & Co.

FLORIDA AVE

689 FLORIDA AVE

<u>Year</u>	<u>Uses</u>	<u>Source</u>
1949	ANDERSEN CAROLINE (WID JOHN)H	R. L. Polk & Co.

FINDINGS

691 FLORIDA AVE

<u>Year</u>	<u>Uses</u>	<u>Source</u>
1949	FLOWERDAY CATH V (WID THOS) H	R. L. Polk & Co.

701 FLORIDA AVE

<u>Year</u>	<u>Uses</u>	<u>Source</u>
1930	DODSON ALFD E (HAZEL) ELKH	R. L. Polk & Co.
1925	STEVENS JA LABR	R. L. Polk & Co.

703 FLORIDA AVE

<u>Year</u>	<u>Uses</u>	<u>Source</u>
1930	LUZARDI ANTONIO (PALMYRA) UPHOLH	R. L. Polk & Co.

705 FLORIDA AVE

<u>Year</u>	<u>Uses</u>	<u>Source</u>
1949	FRAGULIA ENRICO (ANGELIA) EMP PBFH	R. L. Polk & Co.

FLORIDA ST

632 FLORIDA ST

<u>Year</u>	<u>Uses</u>	<u>Source</u>
1910	Scobie John Jr teamster r t	H. S. Crocker Co.

633 FLORIDA ST

<u>Year</u>	<u>Uses</u>	<u>Source</u>
2000	No Current Listings	Haines & Company
1993	PRODUCTION SPECIALTIES	Pacific Bell
1990	PRODUCTION SPECIALTIES	Pacific Bell

650 FLORIDA ST

<u>Year</u>	<u>Uses</u>	<u>Source</u>
2012	YELLOW OWL WORKSHOP	Cole Information Services
	MDRP	Cole Information Services
	BIKE KITCHEN	Cole Information Services
	LIME LAB INC	Cole Information Services

651 FLORIDA ST

<u>Year</u>	<u>Uses</u>	<u>Source</u>
1915	Central Iron Works	H. S. Crocker Co.

FINDINGS

657 FLORIDA ST

<u>Year</u>	<u>Uses</u>	<u>Source</u>
1910	Fedde Ernest with Central Iron Wks r	H. S. Crocker Co.
	Fedde Peter stableman r	H. S. Crocker Co.

661 FLORIDA ST

<u>Year</u>	<u>Uses</u>	<u>Source</u>
1915	Strang Harry E millhd r	H. S. Crocker Co.
	Triest Elodie Mrs h	H. S. Crocker Co.
1910	Carroll William lab r	H. S. Crocker Co.

663 FLORIDA ST

<u>Year</u>	<u>Uses</u>	<u>Source</u>
1915	Stathas Frank cutter r	H. S. Crocker Co.

671 FLORIDA ST

<u>Year</u>	<u>Uses</u>	<u>Source</u>
1910	Casey James H mach r	H. S. Crocker Co.
	Casey John mach r	H. S. Crocker Co.
	Kiernan James H riveter r	H. S. Crocker Co.
	Casey John teamster r	H. S. Crocker Co.

673 FLORIDA ST

<u>Year</u>	<u>Uses</u>	<u>Source</u>
1915	Dondero Loirenzo shipbldr r	H. S. Crocker Co.
	Dondero Angela wid Jos r	H. S. Crocker Co.

675 FLORIDA ST

<u>Year</u>	<u>Uses</u>	<u>Source</u>
1962	Modern Vehicle Co repr shop	R. L. Polk & Co.
1958	Modern Vehicle Co repr shop	R. L. Polk & Co.

677 FLORIDA ST

<u>Year</u>	<u>Uses</u>	<u>Source</u>
1962	Crucible Steel Co of Am shop	R. L. Polk & Co.
1958	Crucible Steel Co of Am shop	R. L. Polk & Co.
1910	Wise John express r	H. S. Crocker Co.
	Wyse John driver r	H. S. Crocker Co.

679 FLORIDA ST

<u>Year</u>	<u>Uses</u>	<u>Source</u>
1958	Genl Metals Corp Enterprise Div; shop	R. L. Polk & Co.

FINDINGS

681 FLORIDA ST

<u>Year</u>	<u>Uses</u>	<u>Source</u>
2000	No Current Listings	Haines & Company
1982	Am Conservatory Theater Scene Shop	R. L. Polk & Co.
1962	Northern Calif rear entr	R. L. Polk & Co.
	Harron Rickard & Mc Cone Co of	R. L. Polk & Co.
1958	First Western Machy Co	R. L. Polk & Co.

683 FLORIDA ST

<u>Year</u>	<u>Uses</u>	<u>Source</u>
1958	Genl Metals Corp Enterprise Div, shop	R. L. Polk & Co.

685 FLORIDA ST

<u>Year</u>	<u>Uses</u>	<u>Source</u>
2000	No Current Listings	Haines & Company
1993	ALL TECH PRODUCTIONS	Pacific Bell
	Silva Mark	Pacific Bell
1990	SMITH BRYAN	Pacific Bell
	BRECKA JUDITH ATTY	Pacific Bell
1982	Miller Battery Co	R. L. Polk & Co.
1977	Miller Battery Co	Pacific Telephone
1966	Vacant	R. L. Polk & Co.
1962	Am Steel Fabricators & Erectors	R. L. Polk & Co.
1958	Paris Art Co lamp mfrs	R. L. Polk & Co.
1953	Paris Art Co	R. L. Polk & Co.

689 FLORIDA ST

<u>Year</u>	<u>Uses</u>	<u>Source</u>
2006	a COLLISTERD	Haines Company, Inc.
2000	VANDINE Pater	Haines & Company
	Kathleen	Haines & Company
	PETZKEVANDINE	Haines & Company
1990	SLEUTH PUBLICATIONS LTD GRAPHIC DEPT	Pacific Bell
	DIFFERENT WORLDS	Pacific Bell
1985	BERKELEY GAME COMPANY MFR	Pacific Bell
	SLEUTH PUBLICATIONS LTD	Pacific Bell
	SLEUTH PUBLICATIONS LTD GRAPHIC DEPT	Pacific Bell
1982	Thompson Robt Co waterproofing	R. L. Polk & Co.
1977	Thompson Robt Co waterproofing	Pacific Telephone

FINDINGS

<u>Year</u>	<u>Uses</u>	<u>Source</u>
1971	VACANT	Pacific Telephone
1966	Vacant	R. L. Polk & Co.
1962	Scala Radio side entr	R. L. Polk & Co.
1958	Scaia Radio Co ship and rec	R. L. Polk & Co.
1953	Juare Benito F	R. L. Polk & Co.
1930	ANDERSEN CAROLINE (WID JOHN)H	R. L. Polk & Co.
1915	Doig Anna Mrs r	H. S. Crocker Co.
	Andersen Caroline Mrs h	H. S. Crocker Co.
1910	Anderson Caroline Mrs r	H. S. Crocker Co.
691 FLORIDA ST		
<u>Year</u>	<u>Uses</u>	<u>Source</u>
2007	ENTERMEDIA NETWORK CO	Cole Information Services
2006	SHAPIRO Robert	Haines Company, Inc.
2000	RICHARD Chad C	Haines & Company
	SAGATELYAN Allan	Haines & Company
1982	Savoy Michl	R. L. Polk & Co.
1977	Savoy Adam J	Pacific Telephone
1971	SAVOY A J	Pacific Telephone
1962	Vacant	R. L. Polk & Co.
1958	Vacant	R. L. Polk & Co.
1953	Vacant	R. L. Polk & Co.
1920	ILAGAN JAMEL P R	Pacific Telephone
1915	Hogan Edw driver r	H. S. Crocker Co.
	Hagan Edw F clk Farnsworth & Ruggles r	H. S. Crocker Co.
1910	Carey William D fireman r	H. S. Crocker Co.
	Carey Mary widow r	H. S. Crocker Co.
	Carey John J janitor r	H. S. Crocker Co.
	Carey Edward C porter r	H. S. Crocker Co.
	Carey Arthur I laundryman r	H. S. Crocker Co.
693 FLORIDA ST		
<u>Year</u>	<u>Uses</u>	<u>Source</u>
2006	No Current Listing	Haines Company, Inc.
2000	RICHMOND Ja eff	Haines & Company
1982	Medina Julio	R. L. Polk & Co.
1977	Williams Rondallyn	Pacific Telephone
1971	HARRISON RONALD	Pacific Telephone
1958	Vacant	R. L. Polk & Co.

FINDINGS

<u>Year</u>	<u>Uses</u>	<u>Source</u>
1953	Vacant	R. L. Polk & Co.
700 FLORIDA ST		
<u>Year</u>	<u>Uses</u>	<u>Source</u>
1920	EHRMANLN FJ BEIERAGES	Pacific Telephone
701 FLORIDA ST		
<u>Year</u>	<u>Uses</u>	<u>Source</u>
2000	No Current Listings	Haines & Company
1985	ST JOHN C	Pacific Bell
1982	Rios Victor	R. L. Polk & Co.
1977	Ellis M K	Pacific Telephone
1971	JURADO MARGT M MRS	Pacific Telephone
1966	Jurado Margt M Mrs	R. L. Polk & Co.
1962	Jurado Margt M Mrs	R. L. Polk & Co.
1958	Hassler Fred A	R. L. Polk & Co.
1953	Casazza Leslie M	R. L. Polk & Co.
1915	Fragula Angelo lab r	H. S. Crocker Co.
	Fragula Enrico lab r	H. S. Crocker Co.
702 FLORIDA ST		
<u>Year</u>	<u>Uses</u>	<u>Source</u>
1971	WEICHHART STAMPING CO	Pacific Telephone
703 FLORIDA ST		
<u>Year</u>	<u>Uses</u>	<u>Source</u>
2006	No Current Listing	Haines Company, Inc.
2000	No Current Listings	Haines & Company
1982	Contreras Geo	R. L. Polk & Co.
1977	Robles Fred A	Pacific Telephone
1971	NO RETURN	Pacific Telephone
1966	Houglan d Everett L	R. L. Polk & Co.
1962	Houglan d Everett L	R. L. Polk & Co.
1958	Houglan d Everett L	R. L. Polk & Co.
1953	Hassler Fred	R. L. Polk & Co.
1915	Killeen Edw clk A Smith & Sons Carpet Co r	H. S. Crocker Co.
	Howard Patrick Mary lab h	H. S. Crocker Co.
	Howard Mary wid Patrick h	H. S. Crocker Co.
1910	Murphy John J teamster r	H. S. Crocker Co.

FINDINGS

<u>Year</u>	<u>Uses</u>	<u>Source</u>
1910	Peck Pauline widow r	H. S. Crocker Co.
	Shaw Clarence teamster r	H. S. Crocker Co.
705 FLORIDA ST		
<u>Year</u>	<u>Uses</u>	<u>Source</u>
1982	Tavizon Francisco	R. L. Polk & Co.
1977	Larson Steve	Pacific Telephone
1971	ALDURIN GENE	Pacific Telephone
1966	Fregulia Angela Mrs	R. L. Polk & Co.
1962	Fregulia Enrico J B	R. L. Polk & Co.
1958	Fregulia Enrico J	R. L. Polk & Co.
1953	Fregulia Enrico	R. L. Polk & Co.
1910	Kilsby John stev r	H. S. Crocker Co.
709 FLORIDA ST		
<u>Year</u>	<u>Uses</u>	<u>Source</u>
1971	NO RETURN	Pacific Telephone
710 FLORIDA ST		
<u>Year</u>	<u>Uses</u>	<u>Source</u>
2012	DEBBIE DOES DINNER	Cole Information Services
1982	American Wood & Metal Stripping Co furn & metal stripping	R. L. Polk & Co.
1977	American Wood & Metal Stripping Co turn & metal stripping	Pacific Telephone
1962	Vacant	R. L. Polk & Co.
1958	Pelton Walter Wheel shop	R. L. Polk & Co.
714 FLORIDA ST		
<u>Year</u>	<u>Uses</u>	<u>Source</u>
1915	Cody Richard F packer h	H. S. Crocker Co.
1910	Cody Richard packer r	H. S. Crocker Co.
	Coady Richard casketmkr r	H. S. Crocker Co.
	Birch Nora widow r	H. S. Crocker Co.
	Coady James tinsmith r	H. S. Crocker Co.
715 FLORIDA ST		
<u>Year</u>	<u>Uses</u>	<u>Source</u>
2006	BADERLawrence	Haines Company, Inc.
2000	BADER Lawrence	Haines & Company
1985	BADER LAWRENCE	Pacific Bell

FINDINGS

<u>Year</u>	<u>Uses</u>	<u>Source</u>
1982	Baker Larry	R. L. Polk & Co.
1962	Marquardt Henry F	R. L. Polk & Co.
1958	McKeown Gertrude L Mrs	R. L. Polk & Co.
1953	McKeown E T	R. L. Polk & Co.
1910	Allgaard Charles r	H. S. Crocker Co.

716 FLORIDA ST

<u>Year</u>	<u>Uses</u>	<u>Source</u>
1915	Moore Harold Katherine Indywkr h	H. S. Crocker Co.

FLORIDA WALK

685 FLORIDA WALK

<u>Year</u>	<u>Uses</u>	<u>Source</u>
1949	PARIS ART CO (GABRIELLO AND MARIO MARTINI GC LUCCHESI) LAMP MFRS	R. L. Polk & Co.
1940	BRIGGS FOUNDERS SUPPLIES & EQUIPMENT (W J BRIGGS) REPRESENTING INTERNATIONA	R. L. Polk & Co.

689 FLORIDA WALK

<u>Year</u>	<u>Uses</u>	<u>Source</u>
1949	MATHIESEN HARRY PR	R. L. Polk & Co.
1940	MATHIESEN HENRY P LITHO H	R. L. Polk & Co.
1935	MATHIESEN HARRYH ANDERSEN P JOHNH	R. L. Polk & Co. R. L. Polk & Co.
	MATHIESON HARRY EMP AMES HARRIS NEVILLE COR	R. L. Polk & Co.
1930	MATHIESON HENRY LAB H	R. L. Polk & Co.
1925	ANDREW CAROLINE (WID JOHN)H MATHIESEN HENRY PR	R. L. Polk & Co. R. L. Polk & Co.

691 FLORIDA WALK

<u>Year</u>	<u>Uses</u>	<u>Source</u>
1944	FLOWERDAY CATH V EMP CCMCOR	R. L. Polk & Co.
1940	FLOWERDAY CATHLI V (WID THOS)H	R. L. Polk & Co.
1935	FLOWERDAY THOSH	R. L. Polk & Co.
1930	THOS (CATH) ARTIST AMES-HARRIS NEVILLE CO H FLORIDA WINSTON F ELKR BATTERTON JAS W ELKR	R. L. Polk & Co. R. L. Polk & Co. R. L. Polk & Co. R. L. Polk & Co.

FINDINGS

<u>Year</u>	<u>Uses</u>	<u>Source</u>
1925	FLOWER WIM LABR	R. L. Polk & Co.
	FLOWER LOWERDAY THOS (CATH V)	R. L. Polk & Co.
	FORMII AMES HARRIS NEVILLE COH	

693 FLORIDA WALK

<u>Year</u>	<u>Uses</u>	<u>Source</u>
1925	GUTTINGER CAROLINE MRS RESTRR	R. L. Polk & Co.

701 FLORIDA WALK

<u>Year</u>	<u>Uses</u>	<u>Source</u>
1949	SKLIOS THOS USNR	R. L. Polk & Co.
	SKLIOS STEVE DRR	R. L. Polk & Co.
	GEIKAS NICK (PAULINE) LAB H	R. L. Polk & Co.
1935	CROSS GEO (FRANCES)H	R. L. Polk & Co.
1925	DOLBIN MARTHA (WID CHAS)H	R. L. Polk & Co.
	LYNIMAN DENNIS LABH	R. L. Polk & Co.
	LINDSAY JOS LABR	R. L. Polk & Co.

703 FLORIDA WALK

<u>Year</u>	<u>Uses</u>	<u>Source</u>
1949	GARCIA JOHN (MARY) H	R. L. Polk & Co.
	GARCIA GEO R	R. L. Polk & Co.
1944	SCRIVANI ANDW P MILLMN GEO WINDELER COR	R. L. Polk & Co.
1930	ADVERTISING T PAUL DYERR	R. L. Polk & Co.
1925	LUJCILARD ANTONE (PALMIRA) LAB H	R. L. Polk & Co.

705 FLORIDA WALK

<u>Year</u>	<u>Uses</u>	<u>Source</u>
1940	FREGULIA EIRICO (ANGELA) LABH	R. L. Polk & Co.
1935	FREGULIA ENRICO (ANGELA) LABH	R. L. Polk & Co.
	FREGULIA THELMAR	R. L. Polk & Co.
1925	FREGUGLIA ELIZ STENR	R. L. Polk & Co.
	FREGUGLIA ENRICO (ANGELICA) LABH	R. L. Polk & Co.

715 FLORIDA WALK

<u>Year</u>	<u>Uses</u>	<u>Source</u>
1944	ROTH IDA EMP HOTEL POWELLR	R. L. Polk & Co.
1935	GUGLIELMO JOHN LABH	R. L. Polk & Co.
	GUGLIELMO MARY MRS SORTER WESTERN STOPPER COR	R. L. Polk & Co.

FINDINGS

<u>Year</u>	<u>Uses</u>	<u>Source</u>
1925	CAPUCHINO ANTONE (RITA) LABH	R. L. Polk & Co.

FLORIDA/19TH

FLORIDA/19TH

<u>Year</u>	<u>Uses</u>	<u>Source</u>
1966	FLORIDA/19TH	R. L. Polk & Co.
1962	FLORIDA/19TH	R. L. Polk & Co.
1958	FLORIDA/19TH	R. L. Polk & Co.
1953	FLORIDA/19TH	R. L. Polk & Co.

FLORIDA/19TH ST

FLORIDA/19TH ST

<u>Year</u>	<u>Uses</u>	<u>Source</u>
1982	FLORIDA/19TH ST	R. L. Polk & Co.
1977	FLORIDA/19TH ST	Pacific Telephone
1971	FLORIDA/19TH ST	Pacific Telephone

YORK

625 YORK

<u>Year</u>	<u>Uses</u>	<u>Source</u>
1940	H	R. L. Polk & Co.

625 1/2 YORK

<u>Year</u>	<u>Uses</u>	<u>Source</u>
1949	WILSON LUTICIA	R. L. Polk & Co.
	H	R. L. Polk & Co.

627 YORK

<u>Year</u>	<u>Uses</u>	<u>Source</u>
1949	KELLY OLIVERH	R. L. Polk & Co.
1930	BOUSE FRED W FACTYWKRR	R. L. Polk & Co.
1925	MACHEFERT JOHN	R. L. Polk & Co.
1910	Dink Theodore lab r	H. S. Crocker Co.

627 1/2 YORK

<u>Year</u>	<u>Uses</u>	<u>Source</u>
1944	R	R. L. Polk & Co.

FINDINGS

629 YORK

<u>Year</u>	<u>Uses</u>	<u>Source</u>
1910	Fakhouri George N groceries	H. S. Crocker Co.
	r	H. S. Crocker Co.

635 YORK

<u>Year</u>	<u>Uses</u>	<u>Source</u>
1944	H	R. L. Polk & Co.

700-798 YORK

<u>Year</u>	<u>Uses</u>	<u>Source</u>
1930	PACIFIC FELT COMPANY INC W A LADLEY PRES MFRS COTTON FELT FOR AUTOMOBILES A	R. L. Polk & Co.

707 YORK

<u>Year</u>	<u>Uses</u>	<u>Source</u>
1949	CECELIA C (WID LOUIS)H	R. L. Polk & Co.
1944	H	R. L. Polk & Co.

709 YORK

<u>Year</u>	<u>Uses</u>	<u>Source</u>
1944	H	R. L. Polk & Co.
1935	BANCERO LEO (FLORAL H	R. L. Polk & Co.

710 YORK

<u>Year</u>	<u>Uses</u>	<u>Source</u>
1944	FELT CO W A LADLEY PRES	R. L. Polk & Co.

711 YORK

<u>Year</u>	<u>Uses</u>	<u>Source</u>
1930	GALLAGHER KATHRYN M BKPR E P HUTTON & CO R	R. L. Polk & Co.
	CHAS A CHAULF R	R. L. Polk & Co.
	LATH (WID JAIO H	R. L. Polk & Co.
	BLLS ADA C STE B CLEMENS OES COR R	R. L. Polk & Co.

713 YORK

<u>Year</u>	<u>Uses</u>	<u>Source</u>
1949	R	R. L. Polk & Co.
1944	ANNE E MRS CORS ALLYN & BACON H	R. L. Polk & Co.
1925	ATTHOWE WM BKPRR	R. L. Polk & Co.

FINDINGS

715 YORK

<u>Year</u>	<u>Uses</u>	<u>Source</u>
1985	SCHRICK ALICE	Pacific Bell
1949	FRANK TALLCEL H	R. L. Polk & Co.
1935	SCHUTZ JACOB (ALICE) H	R. L. Polk & Co.

717 YORK

<u>Year</u>	<u>Uses</u>	<u>Source</u>
1985	SPAIN DON	Pacific Bell
1920	MADSEN MRS C A R	Pacific Telephone

719 YORK

<u>Year</u>	<u>Uses</u>	<u>Source</u>
1944	WM S USA R	R. L. Polk & Co.
	GERALD L USNR	R. L. Polk & Co.
	FITZMAURICE JOHN M USAH	R. L. Polk & Co.
	RICHD J (MARTHA) CHF CLK SPCO H	R. L. Polk & Co.
1935	R	R. L. Polk & Co.

YORK AVE

715 YORK AVE

<u>Year</u>	<u>Uses</u>	<u>Source</u>
1949	SCHRECK FRANK J IR DR J S GUERIA & COR	R. L. Polk & Co.

YORK DR

625 YORK DR

<u>Year</u>	<u>Uses</u>	<u>Source</u>
1944	REGUERA ANTONIO (CARMEN)H	R. L. Polk & Co.

700-798 YORK DR

<u>Year</u>	<u>Uses</u>	<u>Source</u>
1935	PACIFIC FELT COMPANY INC W A LADLEY PRES MFRS COTTON FELT FOR AUTOMOBILES A	R. L. Polk & Co.

709 YORK DR

<u>Year</u>	<u>Uses</u>	<u>Source</u>
1949	FIGONI SILVIO R (ELLENA F) SCVGRH	R. L. Polk & Co.

FINDINGS

715 YORK DR

<u>Year</u>	<u>Uses</u>	<u>Source</u>
1944	SCHRICK ALICE MRSH	R. L. Polk & Co.

717 YORK DR

<u>Year</u>	<u>Uses</u>	<u>Source</u>
1944	MAR FRITZ A PHARMH	R. L. Polk & Co.

719 YORK DR

<u>Year</u>	<u>Uses</u>	<u>Source</u>
1925	BARTHLOLOMEWW (MARGT) LABH	R. L. Polk & Co.

YORK I

717 YORK I

<u>Year</u>	<u>Uses</u>	<u>Source</u>
1949	MICHELETTI STEFANO EMP FLORENCE ART COR	R. L. Polk & Co.

YORK ST

625 YORK ST

<u>Year</u>	<u>Uses</u>	<u>Source</u>
2006	CARDENAS Jesus	Haines Company, Inc.
2000	CARDENASJesus	Haines & Company
1990	BANKS ICELENE J	Pacific Bell
1985	BANKS ICELENE J	Pacific Bell
1977	Daniel Lucielle	Pacific Telephone
	Rubin Lloyd S Rev	Pacific Telephone
1971	OGLETREE ELONZY	Pacific Telephone
	RUBIN LLOYD S REV	Pacific Telephone
1966	Anderson Ellroy	R. L. Polk & Co.
	Rubin Lloyd S Rev B	R. L. Polk & Co.
1962	Anderson Richd A	R. L. Polk & Co.
	Rubin Lloyd S Rev B	R. L. Polk & Co.
1958	Ruben Fred S	R. L. Polk & Co.
	Rubin Lloyd S Rev	R. L. Polk & Co.
1953	Ruben Fred	R. L. Polk & Co.
	Rubin Lloyd S Rev	R. L. Polk & Co.
1949	MOSS MACK (DORA A) PRSR CHAS REMIROR	R. L. Polk & Co.
	PERKINS BERKLEY (MAY) MACHH	R. L. Polk & Co.

FINDINGS

<u>Year</u>	<u>Uses</u>	<u>Source</u>
1944	RUEDA FRANCES (WID RALPH)R	R. L. Polk & Co.
1930	MEYEBRS H CBTMKRR	R. L. Polk & Co.
	MEYNS HERMAN (SOPHIA)H	R. L. Polk & Co.
1920	TOBERCHAS R	Pacific Telephone
1915	Morris Chas mach r	H. S. Crocker Co.
	Tabener Chas mach r	H. S. Crocker Co.
1910	Ferrer Emmet woodwkr r	H. S. Crocker Co.
	Furrer Emil wagonmkr r	H. S. Crocker Co.
	Tobener Charles mach r	H. S. Crocker Co.
	Tobener Charles H teamster r	H. S. Crocker Co.

625 1/2 YORK ST

<u>Year</u>	<u>Uses</u>	<u>Source</u>
1990	RUBIN LS REV	Pacific Bell
1985	RUBIN L S REV	Pacific Bell
1949	MINTER TROVIS (DOLLIE M)H	R. L. Polk & Co.
1944	MARQUEZ MARIANO (RAMONA) LABH	R. L. Polk & Co.
	MARCUEZ MARIA (WID PASCACCLO)R	R. L. Polk & Co.
1940	SANCHEZ JOHN (MARY) LABH	R. L. Polk & Co.
	SANCHEZ MARY BKPR C A VALERGAR	R. L. Polk & Co.
1930	OLIVE CLAIRE STEN CITY OF PARISR	R. L. Polk & Co.
	OLIVE LOUIS (JOSEPHINE) ELKH	R. L. Polk & Co.
	OLIVER LOUIS FURN HNDLRR	R. L. Polk & Co.
1925	OLIVA LOUIS (JOSEPHINE) CLKH	R. L. Polk & Co.
	OLIVER LOUIS WHSEMNR	R. L. Polk & Co.

627 YORK ST

<u>Year</u>	<u>Uses</u>	<u>Source</u>
2007	AMPED MULTIMEDIA	Cole Information Services
2006	DURAN Michael	Haines Company, Inc.
2000	MATIASICAnthony	Haines & Company
1977	Garcia Nellie P Mrs	Pacific Telephone
	Vacant	Pacific Telephone
1971	GARCIA DONALD R	Pacific Telephone
	RICO ROMAN	Pacific Telephone
1966	Vacant	R. L. Polk & Co.
	Haug J A	R. L. Polk & Co.
1962	Pitts Ray J	R. L. Polk & Co.
	Kelly Olive M Mrs B	R. L. Polk & Co.

FINDINGS

<u>Year</u>	<u>Uses</u>	<u>Source</u>
1958	Kelly Thos	R. L. Polk & Co.
	Pitts Ray	R. L. Polk & Co.
1953	Kelly Thos	R. L. Polk & Co.
1944	KELLY OLIVERH	R. L. Polk & Co.
1940	OLIVE ORDERLY SFHOSPR	R. L. Polk & Co.
	KELLY THOS (OLIVE) GDNR CRCH	R. L. Polk & Co.
1935	HENNIG ARTH (ELEANORE)H	R. L. Polk & Co.
1930	BONSE FRED W (WINNIE) STEVEDOREH	R. L. Polk & Co.
1925	ICOMINI ANTONIO (MARJORIE)H	R. L. Polk & Co.
1920	YWERNES CLAUS R	Pacific Telephone
1915	Meyns Claus mstr mar Channel Tug & Lighterage Co r	H. S. Crocker Co.
1910	Mc Carthy Bernard lab r	H. S. Crocker Co.

627 1/2 YORK ST

<u>Year</u>	<u>Uses</u>	<u>Source</u>
1949	DITTMAR IRMNA M CLK WFB&UTCOR	R. L. Polk & Co.
	DITTMAR CLOTILDAH	R. L. Polk & Co.
1940	GEO LAB H	R. L. Polk & Co.
1930	BURMEISTER JOHN K LAB	R. L. Polk & Co.

629 YORK ST

<u>Year</u>	<u>Uses</u>	<u>Source</u>
2012	A RHYTHM MASTERSMAESTROS DE RITMO	Cole Information Services
2007	RHYTHM MASTERS MAESTROS DE RITMO	Cole Information Services
2006	BARRERAGuadalupe	Haines Company, Inc.
2000	BARRERAGuadalupe	Haines & Company
	Third	Haines & Company
	BAY AREA EXPRESS	Haines & Company
1993	Barrera Adam	Pacific Bell
1985	BARRERA ANTONIO C	Pacific Bell
1977	Berrera Wally	Pacific Telephone
	Carasco Rosaella	Pacific Telephone
1971	NAUANEZ JULIO	Pacific Telephone
	ESTRADA AL	Pacific Telephone
1966	Jones Isaiah	R. L. Polk & Co.
	a Vacant	R. L. Polk & Co.
1962	Vacant	R. L. Polk & Co.

FINDINGS

<u>Year</u>	<u>Uses</u>	<u>Source</u>
1962	a Flores Peter J	R. L. Polk & Co.
1958	Zamora Manuel	R. L. Polk & Co.
	Granger Wm	R. L. Polk & Co.
1953	Beasley Alice N	R. L. Polk & Co.
1949	MONTEZ RUBY MRS EMP JARVIS & MARCUSH	R. L. Polk & Co.
1944	MONTEZ MARION (RUBY) WLDRH	R. L. Polk & Co.
1940	CLEMENTE JOS (MARY) SHOE REPR	R. L. Polk & Co.
	CLEMENTE MARY WITH AHNCOR	R. L. Polk & Co.
1935	CLEMENTE JOS (MARY) SHOE REPR	R. L. Polk & Co.
1930	OLIVE STEPH RESTR	R. L. Polk & Co.
1925	PRATHER OSLO W (MARTHA B) PORTERH	R. L. Polk & Co.
1910	Warde Frank H blksmith r	H. S. Crocker Co.

633 YORK ST

<u>Year</u>	<u>Uses</u>	<u>Source</u>
2000	REAMER John	Haines & Company
1985	EVELYN GEORGE	Pacific Bell
1977	Vacant	Pacific Telephone
1962	Mendez Jesus	R. L. Polk & Co.
1958	Hensen Riley	R. L. Polk & Co.
1953	Duran E E	R. L. Polk & Co.
1949	WARREN MARYELLA EMP ACCOR	R. L. Polk & Co.
	WARREN TRUMAN B (MARYELLA) MGR AIR WAY MATTRESS & UPHOL COH	R. L. Polk & Co.
1940	CASTILLO LEONARD (MARION) GRO	R. L. Polk & Co.

635 YORK ST

<u>Year</u>	<u>Uses</u>	<u>Source</u>
1944	CAIN WILLMAR	R. L. Polk & Co.

639 YORK ST

<u>Year</u>	<u>Uses</u>	<u>Source</u>
2007	PACIFIC COAST DESIGN	Cole Information Services
2006	PAC COAST DESIGN	Haines Company, Inc.
2000	PAC CST DESIGN	Haines & Company
1993	PACIFIC COAST DESIGN	Pacific Bell
1990	PACIFIC COAST DESIGN	Pacific Bell

FINDINGS

640 YORK ST

<u>Year</u>	<u>Uses</u>	<u>Source</u>
1953	SF City & County whse	R. L. Polk & Co.

650 YORK ST

<u>Year</u>	<u>Uses</u>	<u>Source</u>
1953	SF City & County whse	R. L. Polk & Co.

660 YORK ST

<u>Year</u>	<u>Uses</u>	<u>Source</u>
2012	SYSIQ	Cole Information Services
	JABARRA ATHAS & ASSOCIATION	Cole Information Services
	FARM WINE IMPORTS LLC	Cole Information Services
	VONNDA	Cole Information Services
	ACT NOW PRODUCTIONS	Cole Information Services
	TOUGH LOVE ARTIST MANAGEMENT	Cole Information Services
2007	MUSIC FOR AMERICA	Cole Information Services
	BARBARA VICK DESIGN	Cole Information Services
	LITTLE JACKIE PAPER	Cole Information Services
	ADINA FOR LIFE INC	Cole Information Services
	WORLD BEAT BEVERAGES	Cole Information Services
	VIDEO PROJECT	Cole Information Services
	ACT NOW PRODUCTIONS	Cole Information Services
	INTERRA INC	Cole Information Services
	COMMON ASSETS DEFENSE FUND	Cole Information Services
	ZEITGEIST ARTIST MANAGEMENT	Cole Information Services
	GENERATOR RECORDS LLC	Cole Information Services
2006	ACTNOW	Haines Company, Inc.
	PRODUCTION ADINAFORUFE	Haines Company, Inc.
	BARBARAVICK	Haines Company, Inc.
	DESIGN BARBARAVICK	Haines Company, Inc.
	DESIGN GENERATORLABS	Haines Company, Inc.
	ZEITGEISTARTIST	Haines Company, Inc.
	MANAGEMENT	Haines Company, Inc.
2000	PHLESCHBUBBLE	Haines & Company
	MURPHYTravis	Haines & Company
	INVISIBLE WORLDS	Haines & Company
	OUNLEAVEYM P	Haines & Company
1993	Russell Dan & Susan	Pacific Bell
1990	MASLON H	Pacific Bell

FINDINGS

<u>Year</u>	<u>Uses</u>	<u>Source</u>
1990	MOTNYK FRANK	Pacific Bell
	RUSSELL DAN & SUSAN	Pacific Bell
1985	MOTNYK FRANK	Pacific Bell
	TAVERNITI RM	Pacific Bell
	MASION H	Pacific Bell
	MOCK-WALLACE ARCHTS	Pacific Bell
1977	San Francisco Educational Services	Pacific Telephone
	Lizard Products chair cane weaving	Pacific Telephone
	New Day Films film mkrs	Pacific Telephone
	Agape Foundation non profit org	Pacific Telephone
	Misraki Rachel glass cutter	Pacific Telephone
	Milestone Graphics	Pacific Telephone
	Artemis School Of Karate For Women	Pacific Telephone
	Burke Clifford Printer	Pacific Telephone
	Peartree Printers	Pacific Telephone
	Jungle Press	Pacific Telephone
	Five Trees Press book pmtrs	Pacific Telephone
687 YORK ST		
<u>Year</u>	<u>Uses</u>	<u>Source</u>
1910	Denk A stev r	H. S. Crocker Co.
700 YORK ST		
<u>Year</u>	<u>Uses</u>	<u>Source</u>
2000	No Current Listings	Haines & Company
1940	PACIFIC FELT CO W A LADLEV PRES	R. L. Polk & Co.
704 YORK ST		
<u>Year</u>	<u>Uses</u>	<u>Source</u>
1925	PACIFIC F IELT CO (3 D LADLEY)	R. L. Polk & Co.
705 YORK ST		
<u>Year</u>	<u>Uses</u>	<u>Source</u>
1910	Edwards James lab r	H. S. Crocker Co.
707 YORK ST		
<u>Year</u>	<u>Uses</u>	<u>Source</u>
2006	CARDENAS Jose	Haines Company, Inc.
2000	CARDENASJose	Haines & Company
1977	No Return	Pacific Telephone

FINDINGS

<u>Year</u>	<u>Uses</u>	<u>Source</u>
1971	VAN HATTEN WM	Pacific Telephone
1966	Kratkv Edw J	R. L. Polk & Co.
1962	Vacant	R. L. Polk & Co.
1958	Bonino Jos G	R. L. Polk & Co.
1953	Bonino Jos	R. L. Polk & Co.
1940	FIORI I JOHNS	R. L. Polk & Co.
	FIORI STEPH P (ESTHER) WELDERR	R. L. Polk & Co.
1935	PANTALEONI PARIS (JENNIE) WOODWKRH	R. L. Polk & Co.
1930	DEL FELICE (MARIA) ELK R	R. L. Polk & Co.
	DEL FRANK (MARY) H	R. L. Polk & Co.
	DEL JENNIE INDYWKR R	R. L. Polk & Co.
1925	DEL PHILOMENA (WID SALVADOR) R	R. L. Polk & Co.
	DELCARLO FELIX (MARIE) PDLR H	R. L. Polk & Co.
1915	Rick Lester C bkbdr r	H. S. Crocker Co.
1910	Rick Charles H Rick Bros r	H. S. Crocker Co.

709 YORK ST

<u>Year</u>	<u>Uses</u>	<u>Source</u>
2006	BESSO Robert	Haines Company, Inc.
1977	No Return	Pacific Telephone
1971	RODRIGUEZ ARTURO	Pacific Telephone
1966	Rodriguez Arth	R. L. Polk & Co.
1962	Early Frank W	R. L. Polk & Co.
1958	Early Frank W	R. L. Polk & Co.
1944	HARASZTHY GEO J MACH CHAS M BAILEY COR	R. L. Polk & Co.
1940	FANUCCI ALDEN ELK R	R. L. Polk & Co.
	FANUCCI ALDO G ELK S F EXAMINER R	R. L. Polk & Co.
	FANUCCI CARL (EVA) BIKSMITH H	R. L. Polk & Co.
	FANUCCI JOSEPHINE R	R. L. Polk & Co.
1930	SOFA BIGIA (FRANK)H	R. L. Polk & Co.
1920	IRVINE JOHN R	Pacific Telephone
1915	Irvine John ironwkr r	H. S. Crocker Co.
	Irvine Mary iwid John h	H. S. Crocker Co.
1910	Jacobsen Oluf carp r	H. S. Crocker Co.
	Ryan Thomas lab r	H. S. Crocker Co.

FINDINGS

710 YORK ST

<u>Year</u>	<u>Uses</u>	<u>Source</u>
2000	No Current Listings	Haines & Company
1993	MORTON RICHARD FINE ANTIQUE RESTORATION & SAS QUINN FURNITURE	Pacific Bell
1990	MORTON RICHARD CO QUINN SASWATHAN FURNITURE	Pacific Bell
1985	LADLEY RD PACIFIC FELT CO INC PACIFIC FELT CO INC	Pacific Bell
1977	Pacific Felt Co Inc mfrs	Pacific Telephone
1971	PACIFIC FELT CO INC MFRS	Pacific Telephone
1966	Pac Felt Co Inc mfrs	R. L. Polk & Co.
1962	Pacific Felt Co Inc mfrs M	R. L. Polk & Co.
1958	Pacific Felt Co mfrs	R. L. Polk & Co.
1953	Pac Felt Co	R. L. Polk & Co.
1949	PACIFIC FELT CO W A LADLEY PRES IT D LA41E V-PRES	R. L. Polk & Co.
1935	JENNINGS METTLE E SEC PAC FELT COR	R. L. Polk & Co.
1915	Hotel Owners Laundry Co	H. S. Crocker Co.

711 YORK ST

<u>Year</u>	<u>Uses</u>	<u>Source</u>
2006	DELBIANCORoberto	Haines Company, Inc.
2000	DELBIANCO Robedo	Haines & Company
1985	CAMPOS M	Pacific Bell
1977	Rodriguez Joe	Pacific Telephone
1971	RODRIQUEZ JOE	Pacific Telephone
1966	Saper Jerry C B	R. L. Polk & Co.
1962	Saper Jerry C B	R. L. Polk & Co.
1958	Saper Jerry C	R. L. Polk & Co.
1953	Saper Jerry C	R. L. Polk & Co.
1949	CONROY (CATHLEEN)H	R. L. Polk & Co.
1944	BYRON WARD (MADGE) SHIPYDWKRH BYRON H	R. L. Polk & Co.
1940	ZILNER MARY (WID WM)H	R. L. Polk & Co.
1925	CESANO SERAFINO (PHILOMENA) CEMENTWKRH GALLAGHER RIATH BKPRR ZILS CHAS A ELKR	R. L. Polk & Co. R. L. Polk & Co. R. L. Polk & Co.

FINDINGS

<u>Year</u>	<u>Uses</u>	<u>Source</u>
1925	ZILS JOS (CATH) LABH	R. L. Polk & Co.
1920	LSISMM R	Pacific Telephone
1910	Zils Joseph lab r	H. S. Crocker Co.
712 YORK ST		
<u>Year</u>	<u>Uses</u>	<u>Source</u>
1966	Zemke Victor P B	R. L. Polk & Co.
1925	BUZOLARA LOUIS DRIVERR	R. L. Polk & Co.
713 YORK ST		
<u>Year</u>	<u>Uses</u>	<u>Source</u>
2006	o RUELAS Daniel	Haines Company, Inc.
2000	RUELAS Dan I	Haines & Company
1993	Craig Michael	Pacific Bell
	Ruelas DanI	Pacific Bell
1990	RUELAS DANR	Pacific Bell
1985	RUELAS DANL	Pacific Bell
1977	Ruelas DanI P	Pacific Telephone
1971	RUELAS DANL P	Pacific Telephone
1966	Ruelas DanI P B	R. L. Polk & Co.
1962	Ruelas DanI P B	R. L. Polk & Co.
1958	Perez Miguel A	R. L. Polk & Co.
1953	Biscarro Mary J Mrs	R. L. Polk & Co.
1949	HALL EARL (INEZ A) CARP R	R. L. Polk & Co.
	BISCARRO ANGELINA PKR S&W FINE FOODSR	R. L. Polk & Co.
	DURAN BARBARA M TYPIST FRBR	R. L. Polk & Co.
	BISCARRO MARY J (WID THOS)H	R. L. Polk & Co.
1940	BEANE ANNE E (WID JOS) ELK ALLYN & BACONH	R. L. Polk & Co.
	JONES ANNER	R. L. Polk & Co.
1935	BEANE ANNE E MRS ELKR	R. L. Polk & Co.
	BEANE ELIZR	R. L. Polk & Co.
	JONES ANNIE MRSR	R. L. Polk & Co.
1930	ATTHOWE ANNIE E (WID JOS) R	R. L. Polk & Co.
	ATTHOWE BEANE R	R. L. Polk & Co.
	ATTHOWE WM C BKPR H	R. L. Polk & Co.
	R	R. L. Polk & Co.
1925	BEANE ANNE E (WID JOS) CORRES ALLYN & BACONR	R. L. Polk & Co.

FINDINGS

<u>Year</u>	<u>Uses</u>	<u>Source</u>
1925	JONES ANNIER	R. L. Polk & Co.
1920	ATTHOW WMCHAS R	Pacific Telephone
1915	Atthowe Walter C clk r	H. S. Crocker Co.
	Atthowe Wm C Sarah J h	H. S. Crocker Co.
1910	Jones Thomas J clk r	H. S. Crocker Co.
	Atthowe Walter C copyist r	H. S. Crocker Co.
	Atthowe William C bkkpr r	H. S. Crocker Co.
	Atthowe William H clk r	H. S. Crocker Co.

715 YORK ST

<u>Year</u>	<u>Uses</u>	<u>Source</u>
2006	HECHT Jennifer	Haines Company, Inc.
2000	RABINOWITZ Allan	Haines & Company
1993	Schrick Alice	Pacific Bell
1990	SCHRICK ALICE	Pacific Bell
1977	Schrick Alice Mrs	Pacific Telephone
1971	SCHRICK FRANK	Pacific Telephone
1966	Schrick Frank B	R. L. Polk & Co.
1962	Schrick Frank B	R. L. Polk & Co.
1958	Schrick Frank	R. L. Polk & Co.
1953	Schrick Frank	R. L. Polk & Co.
1940	SCHUTZ ALICE H	R. L. Polk & Co.
1930	SCHULTZ ISAAC H	R. L. Polk & Co.
1925	SCHUTZ JACOB GARD H	R. L. Polk & Co.
1920	SCHUTZ J J JR R	Pacific Telephone
1910	Schutz Jacob brewer r	H. S. Crocker Co.
	Schultz John J porter r	H. S. Crocker Co.

717 YORK ST

<u>Year</u>	<u>Uses</u>	<u>Source</u>
2006	CORONA William	Haines Company, Inc.
	GRAMLY Chris	Haines Company, Inc.
2000	CORONA William	Haines & Company
1990	KENNEDY PETER	Pacific Bell
1985	DIVORE JIM	Pacific Bell
1977	Antonia Margt	Pacific Telephone
1971	NEILSEN JACK W	Pacific Telephone
1966	Neilsen Jack W B	R. L. Polk & Co.
1962	Neilsen Jack W B	R. L. Polk & Co.

FINDINGS

<u>Year</u>	<u>Uses</u>	<u>Source</u>
1958	Neilsen Jack W	R. L. Polk & Co.
1953	Franza Giovanni	R. L. Polk & Co.
1949	MICCA SHIRLEY M WITH MARSH & MCLENNANH	R. L. Polk & Co.
1935	CARDONA MICH) MECH FEC FELT COH	R. L. Polk & Co.
1930	H	R. L. Polk & Co.
	MADRU F ALBT PHARM HAHNEMANN HOSPR	R. L. Polk & Co.
1925	MADSEN ALBERT F DRUGGIST LENGFELD S PHARMACYR	R. L. Polk & Co.
	MADSEN CARL A (ALEXANDRIA) MILLHDH	R. L. Polk & Co.
	MADSEN F ALBERT PHARMR	R. L. Polk & Co.
1915	Roth Paul cutter r	H. S. Crocker Co.
	Hansen Peter galvanizer r	H. S. Crocker Co.
1910	Madsen C A Mrs nurse r	H. S. Crocker Co.
	Madsen Carl A r	H. S. Crocker Co.
719 YORK ST		
<u>Year</u>	<u>Uses</u>	<u>Source</u>
2006	SPEAR Michael	Haines Company, Inc.
2000	CAPUTI Cheryl	Haines & Company
	SPEAR Michael	Haines & Company
	WILSON Sidney J	Haines & Company
1993	Laing Walter	Pacific Bell
	Pollack Andrew	Pacific Bell
1977	Zelia Hector	Pacific Telephone
1971	MARRDQUIN GEO	Pacific Telephone
1966	Hamilton Robt	R. L. Polk & Co.
1962	Hamilton Robt C B	R. L. Polk & Co.
1958	Hamilton Robt C	R. L. Polk & Co.
1953	Taylor Alice	R. L. Polk & Co.
1940	RICHD J (MARTHA) ELK SPCO H	R. L. Polk & Co.
	DRAKE WM S ELK UNITED DRUG COR	R. L. Polk & Co.
1935	DOAKE WM S CLKR	R. L. Polk & Co.
	DRY RICHD J ELK S P COH	R. L. Polk & Co.
1930	OBREY BARTHOLOMEW LABH	R. L. Polk & Co.
	DRAKE RICHD J ELK SPCOR	R. L. Polk & Co.
	DRAKE WM S ELKR	R. L. Polk & Co.
1920	TOMASZEWSKI W R	Pacific Telephone

FINDINGS

<u>Year</u>	<u>Uses</u>	<u>Source</u>
1915	Tomaszewski Louis tailor r	H. S. Crocker Co.

YORK/19TH

YORK/19TH

<u>Year</u>	<u>Uses</u>	<u>Source</u>
1966	YORK/19TH	R. L. Polk & Co.
1962	YORK/19TH	R. L. Polk & Co.
1958	YORK/19TH	R. L. Polk & Co.
1953	YORK/19TH	R. L. Polk & Co.

YORK/19TH ST

YORK/19TH ST

<u>Year</u>	<u>Uses</u>	<u>Source</u>
1977	YORK/19TH ST	Pacific Telephone
1971	YORK/19TH ST	Pacific Telephone

FINDINGS

TARGET PROPERTY: ADDRESS NOT IDENTIFIED IN RESEARCH SOURCE

The following Target Property addresses were researched for this report, and the addresses were not identified in the research source.

Address Researched

2070 Bryant Street

Address Not Identified in Research Source

2012, 2007, 2006, 2000, 1993, 1990, 1985, 1982, 1977, 1971, 1962, 1949, 1930, 1920

ADJOINING PROPERTY: ADDRESSES NOT IDENTIFIED IN RESEARCH SOURCE

The following Adjoining Property addresses were researched for this report, and the addresses were not identified in research source.

Address Researched

19TH/BRYANT

19TH/BRYANT ST

19TH/FLORICA ST

19TH/FLORIDA

19TH/FLORIDA ST

19TH/YORK

19TH/YORK ST

BRYANT/19TH

BRYANT/19TH ST

FLORIDA/19TH

FLORIDA/19TH ST

YORK/19TH

YORK/19TH ST

2000 BRYANT ST

2001 BRYANT ST

2002 BRYANT ST

2005 BRYANT AVE

Address Not Identified in Research Source

2012, 2007, 2006, 2000, 1993, 1990, 1985, 1982, 1977, 1971, 1966, 1949, 1944, 1940, 1935, 1930, 1925, 1920, 1915, 1910

2012, 2007, 2006, 2000, 1993, 1990, 1985, 1966, 1962, 1958, 1953, 1949, 1944, 1940, 1935, 1930, 1925, 1920, 1915, 1910

2012, 2007, 2006, 2000, 1993, 1990, 1985, 1982, 1977, 1966, 1962, 1958, 1953, 1949, 1944, 1940, 1935, 1930, 1925, 1920, 1915, 1910

2012, 2007, 2006, 2000, 1993, 1990, 1985, 1982, 1977, 1971, 1949, 1944, 1940, 1935, 1930, 1925, 1920, 1915, 1910

2012, 2007, 2006, 2000, 1993, 1990, 1985, 1971, 1966, 1962, 1958, 1953, 1949, 1944, 1940, 1935, 1930, 1925, 1920, 1915, 1910

2012, 2007, 2006, 2000, 1993, 1990, 1985, 1982, 1977, 1971, 1949, 1944, 1940, 1935, 1930, 1925, 1920, 1915, 1910

2012, 2007, 2006, 2000, 1993, 1990, 1985, 1966, 1962, 1958, 1953, 1949, 1944, 1940, 1935, 1930, 1925, 1920, 1915, 1910

2012, 2007, 2006, 2000, 1993, 1990, 1985, 1982, 1977, 1971, 1949, 1944, 1940, 1935, 1930, 1925, 1920, 1915, 1910

2012, 2007, 2006, 2000, 1993, 1990, 1985, 1966, 1962, 1958, 1953, 1949, 1944, 1940, 1935, 1930, 1925, 1920, 1915, 1910

2012, 2007, 2006, 2000, 1993, 1990, 1985, 1982, 1977, 1971, 1949, 1944, 1940, 1935, 1930, 1925, 1920, 1915, 1910

2012, 2007, 2006, 2000, 1993, 1990, 1985, 1966, 1962, 1958, 1953, 1949, 1944, 1940, 1935, 1930, 1925, 1920, 1915, 1910

2012, 2007, 2006, 2000, 1993, 1990, 1985, 1982, 1977, 1971, 1949, 1944, 1940, 1935, 1930, 1925, 1920, 1915, 1910

2012, 2007, 2006, 2000, 1993, 1990, 1985, 1982, 1966, 1962, 1958, 1953, 1949, 1944, 1940, 1935, 1930, 1925, 1920, 1915, 1910

2006, 2000, 1993, 1990, 1985, 1982, 1977, 1971, 1966, 1962, 1958, 1953, 1949, 1944, 1940, 1935, 1930, 1925, 1920, 1915, 1910

2006, 2000, 1993, 1990, 1985, 1982, 1977, 1971, 1966, 1962, 1958, 1953, 1949, 1944, 1940, 1935, 1930, 1925, 1920, 1915, 1910

2012, 2007, 2006, 2000, 1993, 1990, 1985, 1982, 1977, 1971, 1966, 1962, 1958, 1953, 1944, 1935, 1925, 1920, 1910

2012, 2007, 2006, 2000, 1993, 1990, 1985, 1982, 1977, 1971, 1966, 1962, 1958, 1953, 1949, 1944, 1940, 1935, 1930, 1920, 1915, 1910

FINDINGS

Address Researched

2005 BRYANT ST

2008 BRYANT ST

2010 BRYANT ST

2011 BRYANT ST

2012 BRYANT ST

2014 BRYANT

2014 BRYANT ST

2014 BRYANT ST

2021 BRYANT ST

2022 BRYANT ST

2028 BRYANT

2028 BRYANT AVE

2028 BRYANT ST

2030 BRYANT

2030 BRYANT ST

2031 BRYANT

2031 BRYANT ST

2032 BRYANT ST

2034 BRYANT ST

2035 BRYANT ST

2038 BRYANT ST

2040 BRYANT ST

2044 BRYANT

2044 BRYANT ST

2044 BRYANT ST

2048 BRYANT

Address Not Identified in Research Source

2012, 2007, 2006, 1993, 1990, 1985, 1982, 1971, 1966, 1958, 1953, 1949, 1944, 1940, 1935, 1930, 1925, 1915, 1910

2012, 2007, 1993, 1990, 1985, 1958, 1949, 1944, 1940, 1935, 1930, 1925, 1920, 1915, 1910

2012, 2007, 2006, 1949, 1944, 1940, 1935, 1930, 1925, 1920, 1915, 1910

2012, 2007, 2006, 2000, 1993, 1990, 1985, 1982, 1971, 1966, 1962, 1958, 1953, 1949, 1944, 1940, 1935, 1930, 1925, 1920, 1915, 1910

2012, 2007, 1985, 1971, 1949, 1944, 1940, 1935, 1930, 1925, 1915, 1910

2012, 2007, 2006, 2000, 1993, 1990, 1985, 1982, 1977, 1971, 1966, 1962, 1958, 1953, 1949, 1940, 1935, 1920, 1915, 1910

2012, 2007, 1953, 1944, 1930, 1925, 1920

2006, 2000, 1993, 1990, 1985, 1982, 1977, 1971, 1966, 1962, 1958, 1953, 1949, 1944, 1940, 1935, 1930, 1925, 1920, 1915, 1910

2012, 2007, 2006, 2000, 1993, 1990, 1985, 1982, 1977, 1971, 1966, 1953, 1949, 1944, 1940, 1935, 1930, 1925, 1920, 1915, 1910

2012, 2007, 2006, 2000, 1993, 1990, 1985, 1982, 1977, 1971, 1966, 1962, 1958, 1953, 1949, 1944, 1940, 1935, 1930, 1920, 1915, 1910

2012, 2007, 2006, 2000, 1993, 1990, 1985, 1982, 1977, 1971, 1966, 1962, 1958, 1953, 1949, 1944, 1940, 1935, 1925, 1920, 1915, 1910

2012, 2007, 2006, 2000, 1993, 1990, 1985, 1982, 1977, 1971, 1966, 1962, 1958, 1953, 1940, 1935, 1930, 1925, 1920, 1915, 1910

2012, 2007, 2006, 1993, 1990, 1985, 1949, 1930, 1920

2012, 2007, 2006, 2000, 1993, 1990, 1985, 1982, 1977, 1971, 1966, 1962, 1958, 1953, 1949, 1944, 1940, 1935, 1930, 1920, 1915, 1910

2012, 2007, 2006, 2000, 1993, 1990, 1985, 1944, 1935, 1920, 1915

2012, 2007, 2006, 2000, 1993, 1990, 1985, 1982, 1977, 1971, 1966, 1962, 1958, 1953, 1925, 1920, 1915, 1910

2012, 2007, 2006, 1993, 1990, 1985, 1949, 1920, 1915, 1910

2012, 2007, 2006, 2000, 1993, 1990, 1985, 1982, 1977, 1971, 1966, 1962, 1958, 1953, 1949, 1944, 1940, 1935, 1930, 1925, 1920, 1915

2012, 2007, 2006, 2000, 1993, 1990, 1985, 1982, 1977, 1971, 1966, 1962, 1958, 1953, 1949, 1944, 1940, 1935, 1930, 1925, 1920, 1915

2012, 2007, 2006, 2000, 1993, 1990, 1985, 1982, 1977, 1971, 1966, 1962, 1958, 1953, 1949, 1944, 1940, 1930, 1925, 1920, 1915, 1910

2012, 2007, 2006, 2000, 1993, 1990, 1985, 1982, 1977, 1971, 1966, 1962, 1958, 1953, 1949, 1944, 1940, 1935, 1930, 1925, 1920, 1910

2012, 2007, 2006, 2000, 1993, 1990, 1985, 1982, 1977, 1971, 1966, 1962, 1958, 1953, 1949, 1944, 1940, 1935, 1930, 1925, 1920

2012, 2007, 2006, 2000, 1993, 1990, 1985, 1982, 1977, 1971, 1966, 1962, 1958, 1953, 1949, 1940, 1935, 1930, 1925, 1920, 1915, 1910

2012, 2007, 1993, 1990, 1985, 1966, 1944, 1930, 1925, 1920, 1915, 1910

2006, 2000, 1993, 1990, 1985, 1982, 1977, 1971, 1966, 1962, 1958, 1953, 1949, 1944, 1940, 1935, 1930, 1925, 1920, 1915, 1910

2012, 2007, 2006, 2000, 1993, 1990, 1985, 1982, 1977, 1971, 1966, 1962, 1958, 1953, 1949, 1944, 1935, 1930, 1925, 1920, 1915, 1910

FINDINGS

<u>Address Researched</u>	<u>Address Not Identified in Research Source</u>
2048 BRYANT ST	2012, 2007, 2006, 1993, 1990, 1985, 1982, 1977, 1971, 1966, 1958, 1953, 1949, 1944, 1940, 1935, 1930, 1925, 1920, 1915, 1910
2050 BRYANT	2012, 2007, 2006, 2000, 1993, 1990, 1985, 1982, 1977, 1971, 1966, 1962, 1958, 1953, 1949, 1944, 1940, 1935, 1920, 1915, 1910
2050 BRYANT ST	2012, 2007, 1949, 1944, 1940, 1930, 1925, 1915, 1910
2050 BRYANT ST	2006, 2000, 1993, 1990, 1985, 1982, 1977, 1971, 1966, 1962, 1958, 1953, 1949, 1944, 1940, 1935, 1930, 1925, 1920, 1915, 1910
2055 BRYANT ST	2012, 2006, 2000, 1993, 1990, 1985, 1982, 1977, 1971, 1966, 1962, 1958, 1953, 1949, 1944, 1940, 1935, 1930, 1925, 1920, 1915, 1910
2055 BRYANT ST	2012, 2007, 1990, 1985, 1971, 1966, 1962, 1958, 1953, 1949, 1944, 1940, 1935, 1930, 1925, 1920, 1915, 1910
2056 BRYANT ST	2012, 2007, 2006, 2000, 1993, 1990, 1985, 1982, 1977, 1971, 1966, 1962, 1958, 1953, 1949, 1944, 1940, 1935, 1930, 1920
2058 BRYANT ST	2012, 2007, 2006, 2000, 1993, 1990, 1985, 1982, 1977, 1971, 1966, 1962, 1958, 1953, 1949, 1944, 1940, 1935, 1930, 1920, 1910
2063 BRYANT AVE	2012, 2007, 2006, 2000, 1993, 1990, 1985, 1982, 1977, 1971, 1966, 1962, 1958, 1953, 1944, 1940, 1935, 1930, 1925, 1920, 1915, 1910
2064 BRYANT ST	2012, 2007, 2006, 2000, 1993, 1990, 1985, 1982, 1977, 1971, 1966, 1962, 1958, 1953, 1949, 1944, 1940, 1935, 1930, 1925, 1920, 1915
2066 BRYANT ST	2012, 2007, 2006, 2000, 1993, 1990, 1985, 1982, 1977, 1971, 1966, 1962, 1958, 1953, 1949, 1944, 1940, 1935, 1930, 1925, 1920
2072 BRYANT ST	2012, 2007, 2006, 2000, 1993, 1990, 1985, 1982, 1977, 1971, 1966, 1962, 1958, 1953, 1949, 1944, 1940, 1935, 1930
2074 BRYANT ST	2012, 2007, 2006, 2000, 1993, 1990, 1985, 1982, 1977, 1971, 1966, 1962, 1958, 1953, 1949, 1944, 1940, 1935, 1930, 1920, 1910
2076 BRYANT ST	2012, 2007, 2006, 2000, 1993, 1990, 1985, 1982, 1977, 1971, 1966, 1962, 1958, 1953, 1949, 1944, 1940, 1935, 1930, 1910
2080 BRYANT	2012, 2007, 2006, 2000, 1993, 1990, 1985, 1982, 1977, 1971, 1966, 1962, 1958, 1953, 1944, 1940, 1935, 1930, 1925, 1920, 1915, 1910
2080 BRYANT ST	2012, 2007, 1993, 1990, 1920
2082 BRYANT	2012, 2007, 2006, 2000, 1993, 1990, 1985, 1982, 1977, 1971, 1966, 1962, 1958, 1953, 1949, 1935, 1930, 1925, 1920, 1915, 1910
2082 BRYANT AVE	2012, 2007, 2006, 2000, 1993, 1990, 1985, 1982, 1977, 1971, 1966, 1962, 1958, 1953, 1949, 1944, 1940, 1935, 1925, 1920, 1915, 1910
2082 BRYANT ST	2012, 2007, 1993, 1990, 1944, 1940, 1930, 1920, 1915
2085 BRYANT ST	2012, 2007, 2006, 2000, 1993, 1990, 1985, 1982, 1977, 1971, 1944, 1940, 1935, 1930, 1925, 1920, 1915, 1910
2088 BRYANT	2012, 2007, 2006, 2000, 1993, 1990, 1985, 1982, 1977, 1971, 1966, 1962, 1958, 1953, 1949, 1944, 1940, 1935, 1930, 1920, 1915, 1910
2088 BRYANT AVE	2012, 2007, 2006, 2000, 1993, 1990, 1985, 1982, 1977, 1971, 1966, 1962, 1958, 1953, 1949, 1940, 1935, 1930, 1925, 1920, 1915, 1910
2088 BRYANT ST	2012, 2007, 1993, 1944, 1930, 1925, 1920, 1915
2088 BRYANT ST	2012, 2006, 2000, 1993, 1990, 1985, 1982, 1977, 1971, 1966, 1962, 1958, 1953, 1949, 1944, 1940, 1935, 1930, 1925, 1920, 1915, 1910
2090 BRYANT	2012, 2007, 2006, 2000, 1993, 1990, 1985, 1982, 1977, 1971, 1966, 1962, 1958, 1953, 1949, 1944, 1940, 1935, 1925, 1920, 1915, 1910

FINDINGS

<u>Address Researched</u>	<u>Address Not Identified in Research Source</u>
2090 BRYANT AVE	2012, 2007, 2006, 2000, 1993, 1990, 1985, 1982, 1977, 1971, 1966, 1962, 1958, 1953, 1949, 1940, 1935, 1930, 1920, 1915, 1910
2090 BRYANT ST	2012, 2007, 1993, 1990, 1985, 1944, 1935, 1930, 1925, 1920, 1915, 1910
2097 BRYANT ST	2012, 2007, 2006, 2000, 1993, 1990, 1985, 1982, 1977, 1971, 1966, 1962, 1958, 1953, 1949, 1944, 1940, 1935, 1930, 1925, 1920, 1915
2098 BRYANT	2012, 2007, 2006, 2000, 1993, 1990, 1985, 1982, 1977, 1971, 1966, 1962, 1958, 1953, 1949, 1940, 1930, 1920, 1915, 1910
2098 BRYANT AVE	2012, 2007, 2006, 2000, 1993, 1990, 1985, 1982, 1977, 1971, 1966, 1962, 1958, 1953, 1949, 1940, 1935, 1930, 1925, 1920, 1915, 1910
2098 BRYANT ST	2012, 2007, 1993, 1990, 1985, 1944, 1920
2099 BRYANT	2012, 2007, 2006, 2000, 1993, 1990, 1985, 1982, 1977, 1971, 1966, 1962, 1958, 1953, 1949, 1944, 1940, 1930, 1925, 1920, 1915, 1910
2099 BRYANT ST	2012, 2007, 2006, 2000, 1993, 1990, 1985, 1982, 1977, 1962, 1958, 1935, 1925, 1920, 1915, 1910
2100 BRYANT	2012, 2007, 2006, 2000, 1993, 1985, 1982, 1977, 1971, 1966, 1962, 1958, 1953, 1949, 1944, 1940, 1935, 1930, 1925, 1920, 1915, 1910
2100 BRYANT ST	2012, 2007, 1982, 1949, 1944, 1940, 1935, 1930, 1925, 1920, 1915, 1910
2100 BRYANT ST	2006, 2000, 1993, 1990, 1985, 1982, 1977, 1971, 1966, 1962, 1958, 1953, 1949, 1944, 1940, 1935, 1930, 1925, 1920, 1915, 1910
2101 BRYANT	2012, 2007, 2006, 2000, 1993, 1990, 1982, 1977, 1971, 1966, 1962, 1958, 1953, 1944, 1940, 1935, 1925, 1920, 1915, 1910
2101 BRYANT ST	2012, 2007, 2006, 1949, 1930, 1925, 1920, 1915, 1910
2101 BRYANT ST	2012, 2006, 2000, 1993, 1990, 1985, 1982, 1977, 1971, 1966, 1962, 1958, 1953, 1949, 1944, 1940, 1935, 1930, 1925, 1920, 1915, 1910
2104 BRYANT	2012, 2007, 2006, 2000, 1993, 1990, 1985, 1982, 1977, 1971, 1966, 1962, 1958, 1953, 1949, 1940, 1935, 1930, 1925, 1920, 1915, 1910
2104 BRYANT ST	2012, 2007, 1993, 1990, 1985, 1944, 1920, 1910
2105 BRYANT ST	2012, 2007, 2006, 2000, 1993, 1990, 1985, 1982, 1977, 1971, 1966, 1962, 1958, 1953, 1949, 1944, 1940, 1935, 1930, 1920, 1915, 1910
2108 BRYANT ST	2012, 2007, 1920
2110 BRYANT	2012, 2007, 2006, 2000, 1993, 1990, 1985, 1982, 1977, 1971, 1966, 1962, 1958, 1953, 1949, 1944, 1925, 1920, 1915, 1910
2110 BRYANT ST	2012, 2007, 1990, 1985, 1920, 1915
2112 BRYANT	2012, 2007, 2006, 2000, 1993, 1990, 1985, 1982, 1977, 1971, 1966, 1962, 1958, 1953, 1940, 1930, 1920, 1915, 1910
2112 BRYANT ST	2012, 2007, 1985, 1982, 1949, 1944, 1935, 1930
2112 BRYANT ST	2012, 2006, 2000, 1993, 1990, 1985, 1982, 1977, 1971, 1966, 1962, 1958, 1953, 1949, 1944, 1940, 1935, 1930, 1925, 1920, 1915, 1910
2114 BRYANT	2012, 2007, 2006, 2000, 1993, 1990, 1985, 1982, 1977, 1971, 1966, 1962, 1958, 1953, 1949, 1944, 1940, 1935, 1930, 1920, 1915, 1910
2114 BRYANT ST	2012, 2007, 1993, 1990, 1985, 1925, 1915
2114 BRYANT ST	2006, 2000, 1993, 1990, 1985, 1982, 1977, 1971, 1966, 1962, 1958, 1953, 1949, 1944, 1940, 1935, 1930, 1925, 1920, 1915, 1910

FINDINGS

Address Researched

Address Not Identified in Research Source

2116 BRYANT	2012, 2007, 2006, 2000, 1993, 1990, 1985, 1982, 1977, 1971, 1966, 1962, 1958, 1953, 1944, 1940, 1935, 1925, 1920, 1915, 1910
2116 BRYANT ST	2012, 2007, 1985, 1953, 1949, 1944, 1935, 1920, 1910
2118 BRYANT ST	2012, 2007, 1993, 1990, 1985, 1949, 1935, 1920, 1910
2120 BRYANT	2012, 2007, 2006, 2000, 1993, 1990, 1985, 1982, 1977, 1971, 1966, 1962, 1958, 1953, 1949, 1944, 1940, 1935, 1925, 1920, 1915, 1910
2120 BRYANT AVE	2012, 2007, 2006, 2000, 1993, 1990, 1985, 1982, 1977, 1971, 1966, 1962, 1958, 1953, 1944, 1940, 1930, 1925, 1920, 1915, 1910
2120 BRYANT ST	2012, 2007, 1993, 1949, 1944, 1935, 1925, 1920, 1915, 1910
2120 BRYANT ST	2006, 2000, 1993, 1990, 1985, 1982, 1977, 1971, 1966, 1962, 1958, 1953, 1949, 1944, 1940, 1935, 1930, 1925, 1920, 1915, 1910
2121 BRYANT	2012, 2007, 2006, 2000, 1993, 1982, 1977, 1971, 1966, 1962, 1958, 1953, 1949, 1944, 1940, 1935, 1930, 1925, 1920, 1915, 1910
2121 BRYANT ST	2012, 2007, 1977, 1971, 1966, 1962, 1958, 1953, 1949, 1944, 1940, 1935, 1930, 1925, 1920, 1915, 1910
2121 BRYANT ST	2012, 2006, 2000, 1993, 1990, 1985, 1982, 1977, 1971, 1966, 1962, 1958, 1953, 1949, 1944, 1940, 1935, 1930, 1925, 1920, 1915, 1910
2122 BRYANT ST	2012, 2006, 2000, 1993, 1990, 1985, 1982, 1977, 1971, 1966, 1962, 1958, 1953, 1949, 1944, 1940, 1935, 1930, 1925, 1920, 1915, 1910
2122 BRYANT ST	2012, 2007, 1990, 1944, 1940, 1935, 1930, 1925, 1920, 1915, 1910
2129 BRYANT ST	2012, 2007, 2006, 1993, 1990, 1985, 1982, 1977, 1971, 1966, 1962, 1958, 1953, 1949, 1944, 1940, 1935, 1930, 1925, 1920, 1915, 1910
2132 BRYANT	2012, 2007, 2006, 2000, 1993, 1990, 1985, 1982, 1977, 1971, 1966, 1962, 1958, 1953, 1949, 1940, 1930, 1925, 1920, 1915, 1910
2132 BRYANT AVE	2012, 2007, 2006, 2000, 1993, 1990, 1985, 1982, 1977, 1971, 1966, 1962, 1958, 1953, 1949, 1940, 1935, 1930, 1925, 1920, 1915, 1910
2132 BRYANT ST	2012, 2007, 2006, 1993, 1990, 1935, 1915, 1910
2135 BRYANT ST	2012, 2007, 2006, 1993, 1990, 1985, 1982, 1977, 1971, 1966, 1962, 1958, 1953, 1949, 1944, 1940, 1935, 1930, 1925, 1920, 1915, 1910
2686 19TH AVE	2012, 2007, 1935, 1930, 1925, 1920, 1915, 1910
2690 19TH AVE	2012, 2007, 1993, 1990, 1935, 1930, 1925, 1920, 1915, 1910
2691 19TH AVE	2012, 2007, 2006, 2000, 1993, 1990, 1985, 1982, 1977, 1971, 1966, 1962, 1958, 1953, 1949, 1944, 1935, 1930, 1925, 1920, 1915, 1910
2694 19TH AVE	2012, 2007, 2006, 1985, 1935, 1930, 1925, 1920, 1915, 1910
2698 19TH AVE	2012, 2007, 1993, 1990, 1940, 1935, 1930, 1925, 1920, 1915, 1910
2698 19TH ST	2012, 2007, 2006, 2000, 1993, 1985, 1982, 1977, 1971, 1966, 1962, 1958, 1953, 1949, 1944, 1940, 1935, 1930, 1925, 1920, 1915, 1910
2700 19TH	2012, 2007, 2006, 2000, 1993, 1982, 1977, 1971, 1966, 1962, 1958, 1953, 1949, 1944, 1940, 1935, 1930, 1920, 1915, 1910
2700 19TH CORNER YORK	2012, 2007, 2006, 2000, 1993, 1990, 1985, 1982, 1977, 1971, 1966, 1962, 1958, 1953, 1949, 1935, 1930, 1925, 1920, 1915, 1910
2700 19TH ST	2012, 2007, 1990, 1985, 1949, 1944, 1940, 1935, 1930, 1925, 1920, 1915, 1910
2700 19TH ST	2006, 2000, 1993, 1990, 1985, 1982, 1977, 1971, 1966, 1962, 1958, 1953, 1949, 1944, 1940, 1935, 1930, 1925, 1920, 1915, 1910

FINDINGS

<u>Address Researched</u>	<u>Address Not Identified in Research Source</u>
2700 19TH ZONE 10	2012, 2007, 2006, 2000, 1993, 1990, 1985, 1982, 1977, 1971, 1966, 1962, 1958, 1953, 1944, 1940, 1935, 1930, 1925, 1920, 1915, 1910
2708 19TH	2012, 2007, 2006, 2000, 1993, 1990, 1985, 1982, 1977, 1971, 1966, 1962, 1958, 1953, 1949, 1944, 1940, 1935, 1930, 1925, 1915, 1910
2719 19TH ST	2012, 2007, 2006, 2000, 1993, 1990, 1985, 1982, 1977, 1966, 1962, 1958, 1953, 1949, 1944, 1940, 1935, 1930, 1925, 1920, 1915, 1910
2723 19TH ST	2012, 2007, 2006, 2000, 1993, 1990, 1985, 1982, 1977, 1966, 1962, 1958, 1953, 1949, 1944, 1940, 1935, 1930, 1925, 1920, 1915, 1910
2730 19TH AVE	2012, 2007, 2006, 1993, 1990, 1985, 1982, 1977, 1971, 1966, 1962, 1958, 1953, 1949, 1944, 1940, 1935, 1925, 1915, 1910
2740 19TH AVE	2012, 2007, 2006, 2000, 1993, 1990, 1985, 1982, 1977, 1971, 1966, 1962, 1958, 1953, 1949, 1944, 1940, 1935, 1925, 1915, 1910
2745 19TH ST	2012, 2007, 2006, 2000, 1993, 1990, 1985, 1953, 1949, 1944, 1940, 1935, 1930, 1925, 1920, 1915, 1910
2747 19TH	2012, 2007, 2006, 2000, 1993, 1985, 1982, 1977, 1971, 1966, 1962, 1958, 1953, 1949, 1944, 1940, 1935, 1930, 1925, 1920, 1915, 1910
2747 19TH ST	2012, 2007, 1990, 1985, 1982, 1977, 1971, 1966, 1962, 1958, 1953, 1949, 1944, 1940, 1935, 1930, 1925, 1920, 1915, 1910
2747 19TH ST	2006, 2000, 1993, 1990, 1985, 1982, 1977, 1971, 1966, 1962, 1958, 1953, 1949, 1944, 1940, 1935, 1930, 1925, 1920, 1915, 1910
2749 19TH	2012, 2007, 2006, 2000, 1993, 1982, 1977, 1971, 1966, 1962, 1958, 1953, 1949, 1944, 1940, 1935, 1930, 1925, 1920, 1915, 1910
2749 19TH ST	2012, 2007, 2006, 1993, 1990, 1985, 1982, 1977, 1971, 1966, 1962, 1958, 1953, 1949, 1944, 1940, 1935, 1930, 1925, 1920, 1915, 1910
2750 19TH	2012, 2007, 2006, 2000, 1993, 1982, 1977, 1971, 1966, 1962, 1958, 1953, 1949, 1944, 1940, 1935, 1930, 1925, 1920, 1915, 1910
2750 19TH AVE	2012, 2007, 2006, 2000, 1993, 1990, 1985, 1982, 1977, 1971, 1966, 1962, 1958, 1953, 1949, 1944, 1935, 1930, 1925, 1920, 1915, 1910
2750 19TH ST	2012, 2007, 1990, 1985, 1977, 1949, 1944, 1940, 1935, 1930, 1925, 1920, 1915, 1910
2750 19TH ST	2006, 2000, 1993, 1990, 1985, 1982, 1977, 1971, 1966, 1962, 1958, 1953, 1949, 1944, 1940, 1935, 1930, 1925, 1920, 1915, 1910
2755 19TH ST	2012, 2007, 2006, 2000, 1993, 1990, 1985, 1977, 1971, 1966, 1962, 1958, 1953, 1949, 1944, 1940, 1935, 1930, 1925, 1920, 1915, 1910
2760 19TH AVE	2012, 2007, 1985, 1982, 1977, 1971, 1966, 1962, 1958, 1953, 1949, 1944, 1940, 1935, 1930, 1925, 1920, 1915, 1910
2760 19TH ST	2012, 2007, 2006, 2000, 1993, 1990, 1985, 1982, 1971, 1966, 1962, 1958, 1953, 1949, 1944, 1940, 1935, 1930, 1925, 1920, 1915, 1910
2770 19TH AVE	2012, 2007, 1977, 1971, 1966, 1962, 1958, 1953, 1949, 1944, 1940, 1935, 1930, 1925, 1920, 1915, 1910
2780 19TH AVE	2012, 2007, 1990, 1985, 1977, 1971, 1966, 1962, 1958, 1953, 1949, 1944, 1940, 1935, 1930, 1925, 1920, 1915, 1910
2790 19TH	2012, 2007, 2006, 2000, 1993, 1985, 1982, 1977, 1971, 1966, 1962, 1958, 1953, 1949, 1944, 1940, 1935, 1930, 1925, 1920, 1915, 1910
2790 19TH AVE	2012, 2007, 1977, 1971, 1966, 1962, 1958, 1953, 1949, 1944, 1940, 1935, 1930, 1925, 1920, 1915, 1910
2800 19TH	2012, 2007, 2006, 2000, 1993, 1990, 1985, 1982, 1977, 1971, 1966, 1962, 1958, 1953, 1944, 1940, 1925, 1920, 1915, 1910

FINDINGS

Address Researched

Address Not Identified in Research Source

2800 19TH ST	2012, 2007, 2006, 2000, 1990, 1985, 1949, 1940, 1930, 1920, 1915, 1910
2809 19TH ST	2012, 2007, 2006, 2000, 1993, 1990, 1985, 1982, 1977, 1966, 1962, 1958, 1953, 1949, 1944, 1940, 1935, 1930, 1925, 1920, 1915, 1910
2810 19TH ST	2012, 2007, 2000, 1993, 1990, 1985, 1982, 1977, 1971, 1966, 1962, 1958, 1953, 1949, 1944, 1940, 1935, 1930, 1925, 1920, 1915, 1910
2812 1/2 19TH	2012, 2007, 2006, 2000, 1993, 1990, 1985, 1982, 1977, 1971, 1966, 1962, 1958, 1953, 1949, 1944, 1940, 1935, 1930, 1920, 1915, 1910
2812 1/2 19TH ST	2012, 2007, 2006, 2000, 1993, 1990, 1985, 1982, 1977, 1971, 1966, 1962, 1958, 1953, 1949, 1940, 1935, 1930, 1925, 1920, 1915, 1910
2812 19TH	2012, 2007, 2006, 2000, 1993, 1990, 1985, 1982, 1977, 1971, 1966, 1962, 1958, 1953, 1944, 1935, 1930, 1925, 1920
2812 19TH AVE	2012, 2007, 2006, 2000, 1993, 1990, 1985, 1982, 1977, 1971, 1966, 1962, 1958, 1953, 1944, 1940, 1935, 1930, 1925, 1920, 1915, 1910
2812 19TH ST	2012, 2007, 1993, 1990, 1985, 1940, 1930, 1920, 1915
2813 18TH ST	2006, 2000, 1993, 1990, 1985, 1982, 1977, 1971, 1966, 1962, 1958, 1953, 1949, 1944, 1940, 1935, 1930, 1925, 1920, 1915, 1910
2813 19TH	2012, 2007, 2006, 2000, 1993, 1990, 1985, 1982, 1977, 1971, 1966, 1962, 1958, 1953, 1944, 1940, 1935, 1930, 1920, 1910
2813 19TH ST	2012, 2007, 1990, 1985, 1953, 1949, 1930, 1925, 1920, 1915, 1910
2814 19H	2012, 2007, 2006, 2000, 1993, 1990, 1985, 1982, 1977, 1971, 1966, 1962, 1958, 1953, 1949, 1944, 1940, 1935, 1925, 1920, 1915, 1910
2814 19TH	2012, 2007, 2006, 2000, 1993, 1990, 1985, 1982, 1977, 1971, 1966, 1962, 1958, 1953, 1949, 1944, 1940, 1930, 1925, 1920, 1915, 1910
2814 19TH ST	2012, 2007, 1990, 1985, 1966, 1949, 1944, 1940, 1935, 1925, 1920, 1915, 1910
2814 19TH ST	2006, 2000, 1993, 1990, 1985, 1982, 1977, 1971, 1966, 1962, 1958, 1953, 1949, 1944, 1940, 1935, 1930, 1925, 1920, 1915, 1910
2815 18TH	2012, 2007, 2006, 2000, 1993, 1982, 1977, 1971, 1966, 1962, 1958, 1953, 1949, 1944, 1940, 1935, 1930, 1925, 1920, 1915, 1910
2815 18TH ST	2012, 2007, 2006, 2000, 1993, 1990, 1985, 1962, 1949, 1944, 1940, 1935, 1930, 1925, 1920, 1915, 1910
2815 18TH ST	2012, 2006, 2000, 1993, 1990, 1985, 1982, 1977, 1971, 1966, 1962, 1958, 1953, 1949, 1944, 1940, 1935, 1930, 1925, 1920, 1915, 1910
2815 19TH	2012, 2007, 2006, 2000, 1993, 1982, 1977, 1971, 1966, 1962, 1958, 1953, 1944, 1940, 1935, 1930, 1925, 1920, 1910
2815 19TH ST	2012, 2007, 1990, 1985, 1953, 1935, 1925, 1920, 1915, 1910
2817 19TH	2012, 2007, 2006, 2000, 1993, 1985, 1982, 1977, 1971, 1966, 1962, 1958, 1953, 1949, 1944, 1940, 1935, 1930, 1920, 1915
2817 19TH ST	2012, 2007, 1990, 1985, 1920, 1915, 1910
2818 18TH ST	2012, 2007, 2006, 1993, 1990, 1985, 1982, 1977, 1971, 1966, 1962, 1958, 1953, 1949, 1944, 1940, 1935, 1930, 1920, 1915, 1910
2819 19TH AVE	2012, 2007, 2006, 2000, 1993, 1990, 1985, 1982, 1977, 1971, 1966, 1962, 1958, 1953, 1944, 1940, 1935, 1930, 1925, 1920, 1915, 1910
2820 19TH ST	2012, 2007, 2000, 1993, 1990, 1985, 1982, 1977, 1971, 1966, 1962, 1958, 1953, 1949, 1944, 1940, 1935, 1930, 1925, 1920, 1915, 1910
2828 18TH ST	2012, 2007, 2000, 1993, 1990, 1985, 1982, 1977, 1971, 1966, 1962, 1958, 1953, 1949, 1944, 1940, 1935, 1930, 1925, 1920, 1915, 1910

FINDINGS

<u>Address Researched</u>	<u>Address Not Identified in Research Source</u>
2828 18TH ST	2007, 2006, 2000, 1993, 1990, 1985, 1982, 1977, 1971, 1966, 1962, 1958, 1953, 1949, 1944, 1940, 1935, 1930, 1925, 1920, 1915, 1910
2828 19TH	2012, 2007, 2006, 2000, 1993, 1982, 1977, 1971, 1966, 1962, 1958, 1953, 1949, 1944, 1940, 1935, 1930, 1925, 1920, 1915, 1910
2828 19TH ST	2012, 2007, 1990, 1985, 1966, 1962, 1958, 1953, 1949, 1944, 1940, 1930, 1925, 1920, 1915, 1910
2828 19TH ST	2012, 2006, 2000, 1993, 1990, 1985, 1982, 1977, 1971, 1966, 1962, 1958, 1953, 1949, 1944, 1940, 1935, 1930, 1925, 1920, 1915, 1910
2830 19TH ST	2012, 2007, 2006, 2000, 1993, 1990, 1985, 1982, 1977, 1966, 1962, 1958, 1953, 1949, 1944, 1940, 1935, 1930, 1925, 1920, 1915, 1910
2834 18TH ST	2012, 2007, 2006, 2000, 1993, 1990, 1985, 1982, 1977, 1971, 1966, 1962, 1958, 1953, 1949, 1944, 1940, 1935, 1925, 1920, 1915, 1910
2834 19TH ST	2012, 2007, 2006, 2000, 1993, 1990, 1985, 1982, 1977, 1971, 1966, 1962, 1958, 1953, 1944, 1940, 1935, 1930, 1925, 1920, 1915, 1910
2835 19TH ST	2012, 2007, 2006, 1993, 1990, 1985, 1982, 1977, 1971, 1966, 1962, 1958, 1953, 1949, 1944, 1940, 1935, 1930, 1925, 1920, 1915, 1910
2850 19TH AVE	2012, 2007, 1962, 1958, 1953, 1949, 1944, 1940
2899 19TH	2012, 2007, 2006, 2000, 1993, 1990, 1985, 1982, 1977, 1971, 1966, 1962, 1958, 1953, 1949, 1944, 1940, 1935, 1925, 1920, 1915, 1910
2900 19TH AVE	2012, 2007, 1993, 1990, 1985, 1940, 1935, 1930, 1925, 1920, 1915, 1910
2901 19TH AVE	2012, 2007, 2006, 2000, 1993, 1990, 1985, 1982, 1977, 1971, 1966, 1962, 1958, 1940, 1935, 1930, 1925, 1920, 1915, 1910
2902 19TH	2012, 2007, 2006, 2000, 1993, 1990, 1985, 1982, 1977, 1971, 1966, 1962, 1958, 1953, 1949, 1944, 1935, 1930, 1920, 1910
2902 19TH ST	2012, 2007, 2006, 2000, 1993, 1990, 1985, 1982, 1977, 1971, 1966, 1953, 1949, 1944, 1925, 1920, 1915, 1910
2902 19TH WORKS 18TH	2012, 2007, 2006, 2000, 1993, 1990, 1985, 1982, 1977, 1971, 1966, 1962, 1958, 1953, 1949, 1944, 1940, 1935, 1925, 1920, 1915, 1910
2903 19TH	2012, 2007, 2006, 2000, 1993, 1990, 1985, 1982, 1977, 1971, 1966, 1962, 1958, 1953, 1949, 1944, 1940, 1935, 1930, 1925, 1920
2906 19TH AVE	2012, 2007, 1985, 1944, 1940, 1935, 1930, 1925, 1920, 1915, 1910
2912 19TH AVE	2012, 2007, 1993, 1990, 1985, 1935, 1930, 1925, 1920, 1915, 1910
2913 19TH	2012, 2007, 2006, 2000, 1993, 1990, 1985, 1982, 1977, 1971, 1966, 1962, 1958, 1953, 1949, 1944, 1940, 1935, 1930, 1925, 1920
623 FLORENCE ST	2012, 2007, 1993, 1990, 1985, 1982, 1977, 1971, 1966, 1962, 1958, 1953, 1949, 1944, 1940, 1935, 1930, 1925, 1920, 1915, 1910
624 FLORENCE ST	2012, 2007, 1982, 1977, 1971, 1966, 1962, 1958, 1953, 1949, 1944, 1940, 1935, 1930, 1925, 1920, 1915, 1910
625 1/2 YORK	2012, 2007, 2006, 2000, 1993, 1990, 1985, 1982, 1977, 1971, 1966, 1962, 1958, 1953, 1944, 1940, 1935, 1930, 1925, 1920, 1915, 1910
625 1/2 YORK ST	2012, 2007, 2006, 2000, 1993, 1982, 1977, 1971, 1966, 1962, 1958, 1953, 1935, 1920, 1915, 1910
625 YORK	2012, 2007, 2006, 2000, 1993, 1990, 1985, 1982, 1977, 1971, 1966, 1962, 1958, 1953, 1949, 1944, 1935, 1930, 1925, 1920, 1915, 1910
625 YORK DR	2012, 2007, 2006, 2000, 1993, 1990, 1985, 1982, 1977, 1971, 1966, 1962, 1958, 1953, 1949, 1940, 1935, 1930, 1925, 1920, 1915, 1910

FINDINGS

Address Researched

Address Not Identified in Research Source

625 YORK ST	2012, 2007, 1993, 1982, 1940, 1935, 1925
627 1/2 YORK	2012, 2007, 2006, 2000, 1993, 1990, 1985, 1982, 1977, 1971, 1966, 1962, 1958, 1953, 1949, 1940, 1935, 1930, 1925, 1920, 1915, 1910
627 1/2 YORK ST	2012, 2007, 2006, 2000, 1993, 1990, 1985, 1982, 1977, 1971, 1966, 1962, 1958, 1953, 1944, 1935, 1925, 1920, 1915, 1910
627 YORK	2012, 2007, 2006, 2000, 1993, 1990, 1985, 1982, 1977, 1971, 1966, 1962, 1958, 1953, 1944, 1940, 1935, 1920, 1915
627 YORK ST	2012, 2007, 1993, 1990, 1985, 1982, 1949
627 YORK ST	2012, 2006, 2000, 1993, 1990, 1985, 1982, 1977, 1971, 1966, 1962, 1958, 1953, 1949, 1944, 1940, 1935, 1930, 1925, 1920, 1915, 1910
629 YORK	2012, 2007, 2006, 2000, 1993, 1990, 1985, 1982, 1977, 1971, 1966, 1962, 1958, 1953, 1949, 1944, 1940, 1935, 1930, 1925, 1920, 1915
629 YORK ST	2012, 2007, 1990, 1982, 1920, 1915
629 YORK ST	2006, 2000, 1993, 1990, 1985, 1982, 1977, 1971, 1966, 1962, 1958, 1953, 1949, 1944, 1940, 1935, 1930, 1925, 1920, 1915, 1910
631 FLORENCE ST	2012, 2007, 1982, 1977, 1971, 1966, 1962, 1958, 1953, 1949, 1944, 1940, 1935, 1930, 1925, 1920, 1915, 1910
632 FLORENCE ST	2012, 2007, 1982, 1977, 1971, 1966, 1962, 1958, 1953, 1949, 1944, 1940, 1935, 1930, 1925, 1920, 1915, 1910
632 FLORIDA ST	2012, 2007, 2006, 2000, 1993, 1990, 1985, 1982, 1977, 1971, 1966, 1962, 1958, 1953, 1949, 1944, 1940, 1935, 1930, 1925, 1920, 1915
633 FLORIDA ST	2012, 2007, 2006, 1985, 1982, 1977, 1971, 1966, 1962, 1958, 1953, 1949, 1944, 1940, 1935, 1930, 1925, 1920, 1915, 1910
633 YORK ST	2012, 2007, 2006, 1993, 1990, 1982, 1971, 1966, 1944, 1935, 1930, 1925, 1920, 1915, 1910
635 YORK	2012, 2007, 2006, 2000, 1993, 1990, 1985, 1982, 1977, 1971, 1966, 1962, 1958, 1953, 1949, 1940, 1935, 1930, 1925, 1920, 1915, 1910
635 YORK ST	2012, 2007, 2006, 2000, 1993, 1990, 1985, 1982, 1977, 1971, 1966, 1962, 1958, 1953, 1949, 1940, 1935, 1930, 1925, 1920, 1915, 1910
639 FLORENCE ST	2012, 2007, 1993, 1990, 1982, 1977, 1971, 1966, 1962, 1958, 1953, 1949, 1944, 1940, 1935, 1930, 1925, 1920, 1915, 1910
639 YORK ST	2012, 2007, 1985, 1982, 1977, 1971, 1966, 1962, 1958, 1953, 1949, 1944, 1940, 1935, 1930, 1925, 1920, 1915, 1910
639 YORK ST	2012, 2006, 2000, 1993, 1990, 1985, 1982, 1977, 1971, 1966, 1962, 1958, 1953, 1949, 1944, 1940, 1935, 1930, 1925, 1920, 1915, 1910
640 FLORENCE ST	2012, 2007, 1993, 1990, 1982, 1977, 1971, 1966, 1962, 1958, 1953, 1949, 1944, 1940, 1935, 1930, 1925, 1920, 1915, 1910
640 YORK ST	2012, 2007, 2006, 2000, 1993, 1990, 1985, 1982, 1977, 1971, 1966, 1962, 1958, 1949, 1944, 1940, 1935, 1930, 1925, 1920, 1915, 1910
647 FLORENCE ST	2012, 2007, 1993, 1990, 1985, 1982, 1977, 1971, 1966, 1962, 1958, 1953, 1949, 1944, 1940, 1935, 1930, 1925, 1920, 1915, 1910
648 FLORENCE ST	2012, 2007, 1993, 1990, 1985, 1982, 1977, 1971, 1966, 1962, 1958, 1953, 1949, 1944, 1940, 1935, 1930, 1925, 1920, 1915, 1910
650 FLORIDA ST	2007, 2006, 2000, 1993, 1990, 1985, 1982, 1977, 1971, 1966, 1962, 1958, 1953, 1949, 1944, 1940, 1935, 1930, 1925, 1920, 1915, 1910
650 YORK ST	2012, 2007, 2006, 2000, 1993, 1990, 1985, 1982, 1977, 1971, 1966, 1962, 1958, 1949, 1944, 1940, 1935, 1930, 1925, 1920, 1915, 1910

FINDINGS

<u>Address Researched</u>	<u>Address Not Identified in Research Source</u>
651 FLORIDA ST	2012, 2007, 2006, 2000, 1993, 1990, 1985, 1982, 1977, 1971, 1966, 1962, 1958, 1953, 1949, 1944, 1940, 1935, 1930, 1925, 1920, 1910
653 FLORENCE ST	2012, 2007, 1990, 1982, 1977, 1971, 1966, 1962, 1958, 1953, 1949, 1944, 1940, 1935, 1930, 1925, 1920, 1915, 1910
656 FLORENCE ST	2012, 2007, 1993, 1990, 1985, 1982, 1977, 1971, 1966, 1962, 1958, 1953, 1949, 1944, 1940, 1935, 1930, 1925, 1920, 1915, 1910
657 FLORIDA ST	2012, 2007, 2006, 2000, 1993, 1990, 1985, 1982, 1977, 1971, 1966, 1962, 1958, 1953, 1949, 1944, 1940, 1935, 1930, 1925, 1920, 1915
659 FLORENCE ST	2012, 2007, 1993, 1990, 1985, 1982, 1977, 1971, 1966, 1962, 1958, 1953, 1949, 1944, 1940, 1935, 1930, 1925, 1920, 1915, 1910
660 YORK ST	2012, 2007, 1982, 1971, 1966, 1962, 1958, 1953, 1949, 1944, 1940, 1935, 1930, 1925, 1920, 1915, 1910
660 YORK ST	2006, 2000, 1993, 1990, 1985, 1982, 1977, 1971, 1966, 1962, 1958, 1953, 1949, 1944, 1940, 1935, 1930, 1925, 1920, 1915, 1910
661 FLORIDA ST	2012, 2007, 2006, 2000, 1993, 1990, 1985, 1982, 1977, 1971, 1966, 1962, 1958, 1953, 1949, 1944, 1940, 1935, 1930, 1925, 1920
663 FLORIDA ST	2012, 2007, 2006, 2000, 1993, 1990, 1985, 1982, 1977, 1971, 1966, 1962, 1958, 1953, 1949, 1944, 1940, 1935, 1930, 1925, 1920, 1910
664 FLORENCE ST	2012, 2007, 1993, 1990, 1985, 1982, 1977, 1971, 1966, 1962, 1958, 1953, 1949, 1944, 1940, 1935, 1930, 1925, 1920, 1915, 1910
665 FLORENCE ST	2012, 2007, 1990, 1985, 1982, 1977, 1971, 1966, 1962, 1958, 1953, 1949, 1944, 1940, 1935, 1930, 1925, 1920, 1915, 1910
671 FLORENCE ST	2012, 2007, 1982, 1977, 1971, 1966, 1962, 1958, 1953, 1949, 1944, 1940, 1935, 1930, 1925, 1920, 1915, 1910
671 FLORIDA ST	2012, 2007, 2006, 2000, 1993, 1990, 1985, 1982, 1977, 1971, 1966, 1962, 1958, 1953, 1949, 1944, 1940, 1935, 1930, 1925, 1920, 1915
672 FLORENCE ST	2012, 2007, 1993, 1990, 1982, 1977, 1971, 1966, 1962, 1958, 1953, 1949, 1944, 1940, 1935, 1930, 1925, 1920, 1915, 1910
673 FLORIDA ST	2012, 2007, 2006, 2000, 1993, 1990, 1985, 1982, 1977, 1971, 1966, 1962, 1958, 1953, 1949, 1944, 1940, 1935, 1930, 1925, 1920, 1910
675 FLORIDA ST	2012, 2007, 2006, 2000, 1993, 1990, 1985, 1982, 1977, 1971, 1966, 1953, 1949, 1944, 1940, 1935, 1930, 1925, 1920, 1915, 1910
677 FLORENCE ST	2012, 2007, 1993, 1990, 1985, 1982, 1977, 1971, 1966, 1962, 1958, 1953, 1949, 1944, 1940, 1935, 1930, 1925, 1920, 1915, 1910
677 FLORIDA ST	2012, 2007, 2006, 2000, 1993, 1990, 1985, 1982, 1977, 1971, 1966, 1953, 1949, 1944, 1940, 1935, 1930, 1925, 1920, 1915
679 FLORIDA ST	2012, 2007, 2006, 2000, 1993, 1990, 1985, 1982, 1977, 1971, 1966, 1962, 1953, 1949, 1944, 1940, 1935, 1930, 1925, 1920, 1915, 1910
680 FLORENCE ST	2012, 2007, 1993, 1990, 1985, 1982, 1977, 1971, 1966, 1962, 1958, 1953, 1949, 1944, 1940, 1935, 1930, 1925, 1920, 1915, 1910
681 FLORIDA ST	2012, 2007, 2006, 1993, 1990, 1985, 1977, 1971, 1966, 1953, 1949, 1944, 1940, 1935, 1930, 1925, 1920, 1915, 1910
683 FLORENCE ST	2012, 2007, 1993, 1990, 1985, 1982, 1977, 1971, 1966, 1962, 1958, 1953, 1949, 1944, 1940, 1935, 1930, 1925, 1920, 1915, 1910
683 FLORIDA ST	2012, 2007, 2006, 2000, 1993, 1990, 1985, 1982, 1977, 1971, 1966, 1962, 1953, 1949, 1944, 1940, 1935, 1930, 1925, 1920, 1915, 1910
685 FLORIDA ST	2012, 2007, 2006, 1985, 1971, 1949, 1944, 1940, 1935, 1930, 1925, 1920, 1915, 1910

FINDINGS

<u>Address Researched</u>	<u>Address Not Identified in Research Source</u>
685 FLORIDA WALK	2012, 2007, 2006, 2000, 1993, 1990, 1985, 1982, 1977, 1971, 1966, 1962, 1958, 1953, 1944, 1935, 1930, 1925, 1920, 1915, 1910
687 YORK ST	2012, 2007, 2006, 2000, 1993, 1990, 1985, 1982, 1977, 1971, 1966, 1962, 1958, 1953, 1949, 1944, 1940, 1935, 1930, 1925, 1920, 1915
688 FLORENCE ST	2012, 2007, 1993, 1990, 1982, 1977, 1971, 1966, 1962, 1958, 1953, 1949, 1944, 1940, 1935, 1930, 1925, 1920, 1915, 1910
689 FLORENCE ST	2012, 2007, 1993, 1990, 1985, 1982, 1977, 1971, 1966, 1962, 1958, 1953, 1949, 1944, 1940, 1935, 1930, 1925, 1920, 1915, 1910
689 FLORIDA	2012, 2007, 2006, 2000, 1993, 1990, 1985, 1982, 1977, 1971, 1966, 1962, 1958, 1953, 1949, 1944, 1935, 1930, 1925, 1920, 1915, 1910
689 FLORIDA AVE	2012, 2007, 2006, 2000, 1993, 1990, 1985, 1982, 1977, 1971, 1966, 1962, 1958, 1953, 1944, 1940, 1935, 1930, 1925, 1920, 1915, 1910
689 FLORIDA ST	2012, 2007, 1993, 1949, 1944, 1940, 1935, 1925, 1920
689 FLORIDA WALK	2012, 2007, 2006, 2000, 1993, 1990, 1985, 1982, 1977, 1971, 1966, 1962, 1958, 1953, 1944, 1920, 1915, 1910
691 FLORIDA	2012, 2007, 2006, 2000, 1993, 1990, 1985, 1982, 1977, 1971, 1966, 1962, 1958, 1953, 1949, 1944, 1940, 1935, 1925, 1920, 1915, 1910
691 FLORIDA AVE	2012, 2007, 2006, 2000, 1993, 1990, 1985, 1982, 1977, 1971, 1966, 1962, 1958, 1953, 1944, 1940, 1935, 1930, 1925, 1920, 1915, 1910
691 FLORIDA ST	2012, 2007, 1993, 1990, 1985, 1966, 1949, 1944, 1940, 1935, 1930, 1925
691 FLORIDA ST	2012, 2006, 2000, 1993, 1990, 1985, 1982, 1977, 1971, 1966, 1962, 1958, 1953, 1949, 1944, 1940, 1935, 1930, 1925, 1920, 1915, 1910
691 FLORIDA WALK	2012, 2007, 2006, 2000, 1993, 1990, 1985, 1982, 1977, 1971, 1966, 1962, 1958, 1953, 1949, 1920, 1915, 1910
692 FLORENCE ST	2012, 2007, 1993, 1990, 1985, 1982, 1977, 1971, 1966, 1962, 1958, 1953, 1949, 1944, 1940, 1935, 1930, 1925, 1920, 1915, 1910
693 FLORIDA ST	2012, 2007, 1993, 1990, 1985, 1966, 1962, 1949, 1944, 1940, 1935, 1930, 1925, 1920, 1915, 1910
693 FLORIDA WALK	2012, 2007, 2006, 2000, 1993, 1990, 1985, 1982, 1977, 1971, 1966, 1962, 1958, 1953, 1949, 1944, 1940, 1935, 1930, 1920, 1915, 1910
695 FLORENCE ST	2012, 2007, 1993, 1982, 1977, 1971, 1966, 1962, 1958, 1953, 1949, 1944, 1940, 1935, 1930, 1925, 1920, 1915, 1910
696 FLORENCE ST	2012, 2007, 1993, 1990, 1982, 1977, 1971, 1966, 1962, 1958, 1953, 1949, 1944, 1940, 1935, 1930, 1925, 1920, 1915, 1910
698 FLORENCE ST	2012, 2007, 1993, 1990, 1985, 1982, 1977, 1971, 1966, 1962, 1958, 1953, 1949, 1944, 1940, 1935, 1930, 1925, 1920, 1915, 1910
700 FLORIDA	2012, 2007, 2006, 2000, 1993, 1990, 1985, 1982, 1977, 1971, 1966, 1962, 1958, 1953, 1949, 1944, 1940, 1935, 1930, 1925, 1920
700 FLORIDA ST	2012, 2007, 2006, 2000, 1993, 1990, 1985, 1982, 1977, 1971, 1966, 1962, 1958, 1953, 1949, 1944, 1940, 1935, 1930, 1925, 1915, 1910
700 YORK ST	2012, 2007, 2006, 1993, 1990, 1985, 1982, 1977, 1971, 1966, 1962, 1958, 1953, 1949, 1944, 1935, 1930, 1925, 1920, 1915, 1910
700-798 YORK	2012, 2007, 2006, 2000, 1993, 1990, 1985, 1982, 1977, 1971, 1966, 1962, 1958, 1953, 1949, 1944, 1940, 1935, 1925, 1920, 1915, 1910
700-798 YORK DR	2012, 2007, 2006, 2000, 1993, 1990, 1985, 1982, 1977, 1971, 1966, 1962, 1958, 1953, 1949, 1944, 1940, 1930, 1925, 1920, 1915, 1910
701 FLORIDA	2012, 2007, 2006, 2000, 1993, 1990, 1985, 1982, 1977, 1971, 1966, 1962, 1958, 1953, 1949, 1944, 1935, 1930, 1925, 1920, 1915, 1910

FINDINGS

<u>Address Researched</u>	<u>Address Not Identified in Research Source</u>
701 FLORIDA AVE	2012, 2007, 2006, 2000, 1993, 1990, 1985, 1982, 1977, 1971, 1966, 1962, 1958, 1953, 1949, 1944, 1940, 1935, 1920, 1915, 1910
701 FLORIDA ST	2012, 2007, 2006, 1993, 1990, 1949, 1944, 1940, 1935, 1930, 1925, 1920, 1910
701 FLORIDA WALK	2012, 2007, 2006, 2000, 1993, 1990, 1985, 1982, 1977, 1971, 1966, 1962, 1958, 1953, 1944, 1940, 1930, 1920, 1915, 1910
702 FLORIDA ST	2012, 2007, 2006, 2000, 1993, 1990, 1985, 1982, 1977, 1966, 1962, 1958, 1953, 1949, 1944, 1940, 1935, 1930, 1925, 1920, 1915, 1910
703 FLORIDA	2012, 2007, 2006, 2000, 1993, 1990, 1985, 1982, 1977, 1971, 1966, 1962, 1958, 1953, 1949, 1944, 1935, 1930, 1925, 1920, 1915, 1910
703 FLORIDA AVE	2012, 2007, 2006, 2000, 1993, 1990, 1985, 1982, 1977, 1971, 1966, 1962, 1958, 1953, 1949, 1944, 1940, 1935, 1925, 1920, 1915, 1910
703 FLORIDA ST	2012, 2007, 1993, 1990, 1985, 1949, 1944, 1940, 1935, 1930, 1925, 1920
703 FLORIDA WALK	2012, 2007, 2006, 2000, 1993, 1990, 1985, 1982, 1977, 1971, 1966, 1962, 1958, 1953, 1940, 1935, 1925, 1920, 1915, 1910
703 FLORIDA WALK	2012, 2007, 2006, 2000, 1993, 1990, 1985, 1982, 1977, 1971, 1966, 1962, 1958, 1953, 1949, 1944, 1940, 1935, 1930, 1920, 1915, 1910
704 YORK ST	2012, 2007, 2006, 2000, 1993, 1990, 1985, 1982, 1977, 1971, 1966, 1962, 1958, 1953, 1949, 1944, 1940, 1935, 1930, 1920, 1915, 1910
705 FLORIDA	2012, 2007, 2006, 2000, 1993, 1990, 1985, 1982, 1977, 1971, 1966, 1962, 1958, 1953, 1949, 1940, 1935, 1925, 1920, 1915, 1910
705 FLORIDA AVE	2012, 2007, 2006, 2000, 1993, 1990, 1985, 1982, 1977, 1971, 1966, 1962, 1958, 1953, 1944, 1940, 1935, 1930, 1925, 1920, 1915, 1910
705 FLORIDA ST	2012, 2007, 2006, 2000, 1993, 1990, 1985, 1949, 1944, 1940, 1935, 1930, 1925, 1920, 1915
705 FLORIDA WALK	2012, 2007, 2006, 2000, 1993, 1990, 1985, 1982, 1977, 1971, 1966, 1962, 1958, 1953, 1949, 1944, 1930, 1920, 1915, 1910
705 YORK ST	2012, 2007, 2006, 2000, 1993, 1990, 1985, 1982, 1977, 1971, 1966, 1962, 1958, 1953, 1949, 1944, 1940, 1935, 1930, 1925, 1920, 1915
707 YORK	2012, 2007, 2006, 2000, 1993, 1990, 1985, 1982, 1977, 1971, 1966, 1962, 1958, 1953, 1940, 1935, 1930, 1925, 1920, 1915, 1910
707 YORK ST	2012, 2007, 1993, 1990, 1985, 1982, 1949, 1944, 1920
709 FLORIDA ST	2012, 2007, 2006, 2000, 1993, 1990, 1985, 1982, 1977, 1966, 1962, 1958, 1953, 1949, 1944, 1940, 1935, 1930, 1925, 1920, 1915, 1910
709 YORK	2012, 2007, 2006, 2000, 1993, 1990, 1985, 1982, 1977, 1971, 1966, 1962, 1958, 1953, 1949, 1940, 1930, 1925, 1920, 1915, 1910
709 YORK DR	2012, 2007, 2006, 2000, 1993, 1990, 1985, 1982, 1977, 1971, 1966, 1962, 1958, 1953, 1944, 1940, 1935, 1930, 1925, 1920, 1915, 1910
709 YORK ST	2012, 2007, 2000, 1993, 1990, 1985, 1982, 1953, 1949, 1935, 1925
710 FLORIDA ST	2012, 2007, 2006, 2000, 1993, 1990, 1985, 1971, 1966, 1953, 1949, 1944, 1940, 1935, 1930, 1925, 1920, 1915, 1910
710 FLORIDA ST	2007, 2006, 2000, 1993, 1990, 1985, 1982, 1977, 1971, 1966, 1962, 1958, 1953, 1949, 1944, 1940, 1935, 1930, 1925, 1920, 1915, 1910
710 YORK	2012, 2007, 2006, 2000, 1993, 1990, 1985, 1982, 1977, 1971, 1966, 1962, 1958, 1953, 1949, 1940, 1935, 1930, 1925, 1920, 1915, 1910
710 YORK ST	2012, 2007, 2006, 1982, 1944, 1940, 1930, 1925, 1920, 1910

FINDINGS

Address Researched

711 YORK

711 YORK ST

712 YORK ST

713 YORK

713 YORK ST

714 FLORIDA ST

715 FLORIDA

715 FLORIDA ST

715 FLORIDA WALK

715 YORK

715 YORK AVE

715 YORK DR

715 YORK ST

716 FLORIDA ST

717 YORK

717 YORK DR

717 YORK I

717 YORK ST

719 YORK

719 YORK DR

719 YORK ST

Address Not Identified in Research Source

2012, 2007, 2006, 2000, 1993, 1990, 1985, 1982, 1977, 1971, 1966, 1962, 1958, 1953, 1949, 1944, 1940, 1935, 1925, 1920, 1915, 1910

2012, 2007, 1993, 1990, 1982, 1935, 1930, 1915

2012, 2007, 2006, 2000, 1993, 1990, 1985, 1982, 1977, 1971, 1962, 1958, 1953, 1949, 1944, 1940, 1935, 1930, 1920, 1915, 1910

2012, 2007, 2006, 2000, 1993, 1990, 1985, 1982, 1977, 1971, 1966, 1962, 1958, 1953, 1940, 1935, 1930, 1920, 1915, 1910

2012, 2007, 1982, 1944

2012, 2007, 2006, 2000, 1993, 1990, 1985, 1982, 1977, 1971, 1966, 1962, 1958, 1953, 1949, 1944, 1940, 1935, 1930, 1925, 1920

2012, 2007, 2006, 2000, 1993, 1990, 1985, 1982, 1977, 1971, 1966, 1962, 1958, 1953, 1944, 1935, 1925, 1920, 1915, 1910

2012, 2007, 1993, 1990, 1977, 1971, 1966, 1949, 1944, 1940, 1935, 1930, 1925, 1920, 1915

2012, 2007, 2006, 2000, 1993, 1990, 1985, 1982, 1977, 1971, 1966, 1962, 1958, 1953, 1949, 1940, 1930, 1920, 1915, 1910

2012, 2007, 2006, 2000, 1993, 1990, 1982, 1977, 1971, 1966, 1962, 1958, 1953, 1944, 1940, 1930, 1925, 1920, 1915, 1910

2012, 2007, 2006, 2000, 1993, 1990, 1985, 1982, 1977, 1971, 1966, 1962, 1958, 1953, 1944, 1940, 1935, 1930, 1925, 1920, 1915, 1910

2012, 2007, 2006, 2000, 1993, 1990, 1985, 1982, 1977, 1971, 1966, 1962, 1958, 1953, 1949, 1940, 1935, 1930, 1925, 1920, 1915, 1910

2012, 2007, 1985, 1982, 1949, 1944, 1935, 1915

2012, 2007, 2006, 2000, 1993, 1990, 1985, 1982, 1977, 1971, 1966, 1962, 1958, 1953, 1949, 1944, 1940, 1935, 1930, 1925, 1920, 1910

2012, 2007, 2006, 2000, 1993, 1990, 1982, 1977, 1971, 1966, 1962, 1958, 1953, 1949, 1944, 1940, 1935, 1930, 1925, 1915, 1910

2012, 2007, 2006, 2000, 1993, 1990, 1985, 1982, 1977, 1971, 1966, 1962, 1958, 1953, 1949, 1940, 1935, 1930, 1925, 1920, 1915, 1910

2012, 2007, 2006, 2000, 1993, 1990, 1985, 1982, 1977, 1971, 1966, 1962, 1958, 1953, 1944, 1940, 1935, 1930, 1925, 1920, 1915, 1910

2012, 2007, 1993, 1982, 1944, 1940, 1920

2012, 2007, 2006, 2000, 1993, 1990, 1985, 1982, 1977, 1971, 1966, 1962, 1958, 1953, 1949, 1940, 1930, 1925, 1920, 1915, 1910

2012, 2007, 2006, 2000, 1993, 1990, 1985, 1982, 1977, 1971, 1966, 1962, 1958, 1953, 1949, 1944, 1940, 1935, 1930, 1920, 1915, 1910

2012, 2007, 1990, 1985, 1982, 1949, 1944, 1925, 1910

APPENDIX E

**REGULATORY AGENCY DATABASE REPORT
(PROVIDED ON CD-ROM)**

2070 Bryant Street
2070 Bryant Street
San Francisco, CA 94110

Inquiry Number: 3554977.2s
March 22, 2013

The EDR Radius Map™ Report with GeoCheck®



440 Wheelers Farms Road
Milford, CT 06461
Toll Free: 800.352.0050
www.edrnet.com

TABLE OF CONTENTS

<u>SECTION</u>	<u>PAGE</u>
Executive Summary.....	ES1
Overview Map.....	2
Detail Map.....	3
Map Findings Summary.....	4
Map Findings.....	8
Orphan Summary.....	683
Government Records Searched/Data Currency Tracking.....	GR-1
 <u>GEOCHECK ADDENDUM</u>	
Physical Setting Source Addendum.....	A-1
Physical Setting Source Summary.....	A-2
Physical Setting SSURGO Soil Map.....	A-8
Physical Setting Source Map.....	A-11
Physical Setting Source Map Findings.....	A-13
Physical Setting Source Records Searched.....	A-41

Thank you for your business.
Please contact EDR at 1-800-352-0050
with any questions or comments.

Disclaimer - Copyright and Trademark Notice

This Report contains certain information obtained from a variety of public and other sources reasonably available to Environmental Data Resources, Inc. It cannot be concluded from this Report that coverage information for the target and surrounding properties does not exist from other sources. NO WARRANTY EXPRESSED OR IMPLIED, IS MADE WHATSOEVER IN CONNECTION WITH THIS REPORT. ENVIRONMENTAL DATA RESOURCES, INC. SPECIFICALLY DISCLAIMS THE MAKING OF ANY SUCH WARRANTIES, INCLUDING WITHOUT LIMITATION, MERCHANTABILITY OR FITNESS FOR A PARTICULAR USE OR PURPOSE. ALL RISK IS ASSUMED BY THE USER. IN NO EVENT SHALL ENVIRONMENTAL DATA RESOURCES, INC. BE LIABLE TO ANYONE, WHETHER ARISING OUT OF ERRORS OR OMISSIONS, NEGLIGENCE, ACCIDENT OR ANY OTHER CAUSE, FOR ANY LOSS OF DAMAGE, INCLUDING, WITHOUT LIMITATION, SPECIAL, INCIDENTAL, CONSEQUENTIAL, OR EXEMPLARY DAMAGES. ANY LIABILITY ON THE PART OF ENVIRONMENTAL DATA RESOURCES, INC. IS STRICTLY LIMITED TO A REFUND OF THE AMOUNT PAID FOR THIS REPORT. Purchaser accepts this Report "AS IS". Any analyses, estimates, ratings, environmental risk levels or risk codes provided in this Report are provided for illustrative purposes only, and are not intended to provide, nor should they be interpreted as providing any facts regarding, or prediction or forecast of, any environmental risk for any property. Only a Phase I Environmental Site Assessment performed by an environmental professional can provide information regarding the environmental risk for any property. Additionally, the information provided in this Report is not to be construed as legal advice.

Copyright 2013 by Environmental Data Resources, Inc. All rights reserved. Reproduction in any media or format, in whole or in part, of any report or map of Environmental Data Resources, Inc., or its affiliates, is prohibited without prior written permission.

EDR and its logos (including Sanborn and Sanborn Map) are trademarks of Environmental Data Resources, Inc. or its affiliates. All other trademarks used herein are the property of their respective owners.

EXECUTIVE SUMMARY

A search of available environmental records was conducted by Environmental Data Resources, Inc (EDR). The report was designed to assist parties seeking to meet the search requirements of EPA's Standards and Practices for All Appropriate Inquiries (40 CFR Part 312), the ASTM Standard Practice for Environmental Site Assessments (E 1527-05) or custom requirements developed for the evaluation of environmental risk associated with a parcel of real estate.

TARGET PROPERTY INFORMATION

ADDRESS

2070 BRYANT STREET
SAN FRANCISCO, CA 94110

COORDINATES

Latitude (North): 37.7610000 - 37° 45' 39.60"
Longitude (West): 122.4105000 - 122° 24' 37.80"
Universal Transverse Mercator: Zone 10
UTM X (Meters): 551925.6
UTM Y (Meters): 4179256.5
Elevation: 34 ft. above sea level

USGS TOPOGRAPHIC MAP ASSOCIATED WITH TARGET PROPERTY

Target Property Map: 37122-G4 SAN FRANCISCO NORTH, CA
Most Recent Revision: 1999

South Map: 37122-F4 SAN FRANCISCO SOUTH, CA
Most Recent Revision: 1999

AERIAL PHOTOGRAPHY IN THIS REPORT

Photo Year: 2010
Source: USDA

TARGET PROPERTY SEARCH RESULTS

The target property was not listed in any of the databases searched by EDR.

DATABASES WITH NO MAPPED SITES

No mapped sites were found in EDR's search of available ("reasonably ascertainable ") government records either on the target property or within the search radius around the target property for the following databases:

STANDARD ENVIRONMENTAL RECORDS

Federal NPL site list

NPL..... National Priority List

EXECUTIVE SUMMARY

Proposed NPL..... Proposed National Priority List Sites
NPL LIENS..... Federal Superfund Liens

Federal Delisted NPL site list

Delisted NPL..... National Priority List Deletions

Federal CERCLIS list

CERCLIS..... Comprehensive Environmental Response, Compensation, and Liability Information System
FEDERAL FACILITY..... Federal Facility Site Information listing

Federal RCRA CORRACTS facilities list

CORRACTS..... Corrective Action Report

Federal RCRA non-CORRACTS TSD facilities list

RCRA-TSDF..... RCRA - Treatment, Storage and Disposal

Federal institutional controls / engineering controls registries

US ENG CONTROLS..... Engineering Controls Sites List
US INST CONTROL..... Sites with Institutional Controls
LUCIS..... Land Use Control Information System

Federal ERNS list

ERNS..... Emergency Response Notification System

State and tribal landfill and/or solid waste disposal site lists

SWF/LF..... Solid Waste Information System

State and tribal leaking storage tank lists

INDIAN LUST..... Leaking Underground Storage Tanks on Indian Land

State and tribal registered storage tank lists

AST..... Aboveground Petroleum Storage Tank Facilities
INDIAN UST..... Underground Storage Tanks on Indian Land
FEMA UST..... Underground Storage Tank Listing

State and tribal voluntary cleanup sites

INDIAN VCP..... Voluntary Cleanup Priority Listing

ADDITIONAL ENVIRONMENTAL RECORDS

Local Brownfield lists

US BROWNFIELDS..... A Listing of Brownfields Sites

Local Lists of Landfill / Solid Waste Disposal Sites

ODI..... Open Dump Inventory

EXECUTIVE SUMMARY

DEBRIS REGION 9.....	Torres Martinez Reservation Illegal Dump Site Locations
WMUDS/SWAT.....	Waste Management Unit Database
SWRCY.....	Recycler Database
HAULERS.....	Registered Waste Tire Haulers Listing
INDIAN ODI.....	Report on the Status of Open Dumps on Indian Lands

Local Lists of Hazardous waste / Contaminated Sites

US CDL.....	Clandestine Drug Labs
SCH.....	School Property Evaluation Program
Toxic Pits.....	Toxic Pits Cleanup Act Sites
CDL.....	Clandestine Drug Labs
US HIST CDL.....	National Clandestine Laboratory Register

Local Land Records

LIENS 2.....	CERCLA Lien Information
LIENS.....	Environmental Liens Listing

Records of Emergency Release Reports

HMIRS.....	Hazardous Materials Information Reporting System
CHMIRS.....	California Hazardous Material Incident Report System
LDS.....	Land Disposal Sites Listing
MCS.....	Military Cleanup Sites Listing

Other Ascertainable Records

DOT OPS.....	Incident and Accident Data
DOD.....	Department of Defense Sites
CONSENT.....	Superfund (CERCLA) Consent Decrees
ROD.....	Records Of Decision
UMTRA.....	Uranium Mill Tailings Sites
US MINES.....	Mines Master Index File
TRIS.....	Toxic Chemical Release Inventory System
TSCA.....	Toxic Substances Control Act
FTTS.....	FIFRA/ TSCA Tracking System - FIFRA (Federal Insecticide, Fungicide, & Rodenticide Act)/TSCA (Toxic Substances Control Act)
HIST FTTS.....	FIFRA/TSCA Tracking System Administrative Case Listing
SSTS.....	Section 7 Tracking Systems
ICIS.....	Integrated Compliance Information System
PADS.....	PCB Activity Database System
MLTS.....	Material Licensing Tracking System
RADINFO.....	Radiation Information Database
FINDS.....	Facility Index System/Facility Registry System
RAATS.....	RCRA Administrative Action Tracking System
RMP.....	Risk Management Plans
CA BOND EXP. PLAN.....	Bond Expenditure Plan
UIC.....	UIC Listing
NPDES.....	NPDES Permits Listing
Cortese.....	"Cortese" Hazardous Waste & Substances Sites List
CUPA Listings.....	CUPA Resources List
WIP.....	Well Investigation Program Case List
ENF.....	Enforcement Action Listing
HAZNET.....	Facility and Manifest Data

EXECUTIVE SUMMARY

EMI.....	Emissions Inventory Data
INDIAN RESERV.....	Indian Reservations
SCRD DRYCLEANERS.....	State Coalition for Remediation of Drycleaners Listing
COAL ASH DOE.....	Steam-Electric Plant Operation Data
COAL ASH EPA.....	Coal Combustion Residues Surface Impoundments List
HWT.....	Registered Hazardous Waste Transporter Database
HWP.....	EnviroStor Permitted Facilities Listing
Financial Assurance.....	Financial Assurance Information Listing
2020 COR ACTION.....	2020 Corrective Action Program List
US AIRS.....	Aerometric Information Retrieval System Facility Subsystem
PRP.....	Potentially Responsible Parties
WDS.....	Waste Discharge System
EPA WATCH LIST.....	EPA WATCH LIST
US FIN ASSUR.....	Financial Assurance Information
PCB TRANSFORMER.....	PCB Transformer Registration Database
PROC.....	Certified Processors Database
MWMP.....	Medical Waste Management Program Listing

EDR HIGH RISK HISTORICAL RECORDS

EDR Exclusive Records

EDR MGP..... EDR Proprietary Manufactured Gas Plants

SURROUNDING SITES: SEARCH RESULTS

Surrounding sites were identified in the following databases.

Elevations have been determined from the USGS Digital Elevation Model and should be evaluated on a relative (not an absolute) basis. Relative elevation information between sites of close proximity should be field verified. Sites with an elevation equal to or higher than the target property have been differentiated below from sites with an elevation lower than the target property. Page numbers and map identification numbers refer to the EDR Radius Map report where detailed data on individual sites can be reviewed.

Sites listed in *bold italics* are in multiple databases.

Unmappable (orphan) sites are not considered in the foregoing analysis.

STANDARD ENVIRONMENTAL RECORDS

Federal CERCLIS NFRAP site List

CERC-NFRAP: Archived sites are sites that have been removed and archived from the inventory of CERCLIS sites. Archived status indicates that, to the best of EPA's knowledge, assessment at a site has been completed and that EPA has determined no further steps will be taken to list this site on the National Priorities List (NPL), unless information indicates this decision was not appropriate or other considerations require a recommendation for listing at a later time. This decision does not necessarily mean that there is no hazard associated with a given site; it only means that, based upon available information, the location is not judged to be a potential NPL site.

A review of the CERC-NFRAP list, as provided by EDR, and dated 02/05/2013 has revealed that there is 1 CERC-NFRAP site within approximately 0.5 miles of the target property.

EXECUTIVE SUMMARY

<u>Lower Elevation</u>	<u>Address</u>	<u>Direction / Distance</u>	<u>Map ID</u>	<u>Page</u>
GAMLEN CHEMICAL CO	195 SAN BRUNO	NNE 1/4 - 1/2 (0.480 mi.)	313	617

Federal RCRA generators list

RCRA-LQG: RCRAInfo is EPA's comprehensive information system, providing access to data supporting the Resource Conservation and Recovery Act (RCRA) of 1976 and the Hazardous and Solid Waste Amendments (HSWA) of 1984. The database includes selective information on sites which generate, transport, store, treat and/or dispose of hazardous waste as defined by the Resource Conservation and Recovery Act (RCRA). Large quantity generators (LQGs) generate over 1,000 kilograms (kg) of hazardous waste, or over 1 kg of acutely hazardous waste per month.

A review of the RCRA-LQG list, as provided by EDR, and dated 02/12/2013 has revealed that there are 2 RCRA-LQG sites within approximately 0.25 miles of the target property.

<u>Equal/Higher Elevation</u>	<u>Address</u>	<u>Direction / Distance</u>	<u>Map ID</u>	<u>Page</u>
POTRERO FACILITY	2500 MARIPOSA STREET	NE 1/8 - 1/4 (0.162 mi.)	P128	219
<u>Lower Elevation</u>	<u>Address</u>	<u>Direction / Distance</u>	<u>Map ID</u>	<u>Page</u>
SAN FRANCISCO SERVICE CENTER	2180 HARRISON STREET	WNW 0 - 1/8 (0.116 mi.)	K86	136

RCRA-SQG: RCRAInfo is EPA's comprehensive information system, providing access to data supporting the Resource Conservation and Recovery Act (RCRA) of 1976 and the Hazardous and Solid Waste Amendments (HSWA) of 1984. The database includes selective information on sites which generate, transport, store, treat and/or dispose of hazardous waste as defined by the Resource Conservation and Recovery Act (RCRA). Small quantity generators (SQGs) generate between 100 kg and 1,000 kg of hazardous waste per month.

A review of the RCRA-SQG list, as provided by EDR, and dated 02/12/2013 has revealed that there are 13 RCRA-SQG sites within approximately 0.25 miles of the target property.

<u>Equal/Higher Elevation</u>	<u>Address</u>	<u>Direction / Distance</u>	<u>Map ID</u>	<u>Page</u>
PIXON CORP	2055 BRYANT	E 0 - 1/8 (0.009 mi.)	A2	8
SAN FRANCISCO AUTO REPAIR SVC	611 FLORIDA ST	NW 0 - 1/8 (0.016 mi.)	B10	19
THOMAS FETHERSTON	720 YORK ST #210	ESE 0 - 1/8 (0.072 mi.)	F59	95
R AND R ABELINE	750 YORK ST #12	SE 0 - 1/8 (0.090 mi.)	H72	117
BEST FOODS A UNIT OF CPC NORTH	1890 BRYANT ST	N 1/8 - 1/4 (0.127 mi.)	N95	146
FORTUNE CLEANERS	2751 21ST ST	SSE 1/8 - 1/4 (0.223 mi.)	AC185	300
SUNNY AUTO BODY	450 POTRERO AVE	NE 1/8 - 1/4 (0.233 mi.)	AE198	322
JOHN OCONNELL COMMTY COLLEGE C	2095 21ST ST	SSW 1/8 - 1/4 (0.244 mi.)	AH214	344
<u>Lower Elevation</u>	<u>Address</u>	<u>Direction / Distance</u>	<u>Map ID</u>	<u>Page</u>
PENSKE TRUCK LEASING CO	2955 18TH STREET	NW 0 - 1/8 (0.044 mi.)	B28	49
WEICHHART STAMPING CO#	730 FLORIDA ST	SSW 0 - 1/8 (0.050 mi.)	E39	64
UNIVERSITY OF CALIFORNIA SAN F	3130 20TH ST	SW 0 - 1/8 (0.114 mi.)	J79	125
PG&E TREAT ST GARAGE	536 TREAT ST	WNW 1/8 - 1/4 (0.163 mi.)	R133	226
HANS ART AUTO REPAIR	2160 FOLSOM ST	WNW 1/8 - 1/4 (0.247 mi.)	AG221	353

EXECUTIVE SUMMARY

RCRA-CESQG: RCRAInfo is EPA's comprehensive information system, providing access to data supporting the Resource Conservation and Recovery Act (RCRA) of 1976 and the Hazardous and Solid Waste Amendments (HSWA) of 1984. The database includes selective information on sites which generate, transport, store, treat and/or dispose of hazardous waste as defined by the Resource Conservation and Recovery Act (RCRA). Conditionally exempt small quantity generators (CESQGs) generate less than 100 kg of hazardous waste, or less than 1 kg of acutely hazardous waste per month.

A review of the RCRA-CESQG list, as provided by EDR, and dated 02/12/2013 has revealed that there is 1 RCRA-CESQG site within approximately 0.25 miles of the target property.

<u>Equal/Higher Elevation</u>	<u>Address</u>	<u>Direction / Distance</u>	<u>Map ID</u>	<u>Page</u>
BRYANT SQUARE, LLC	2125 BRYANT STREET	SSE 0 - 1/8 (0.046 mi.)	C35	57

State- and tribal - equivalent NPL

RESPONSE: Identifies confirmed release sites where DTSC is involved in remediation, either in a lead or oversight capacity. These confirmed release sites are generally high-priority and high potential risk.

A review of the RESPONSE list, as provided by EDR, and dated 12/05/2012 has revealed that there is 1 RESPONSE site within approximately 1 mile of the target property.

<u>Equal/Higher Elevation</u>	<u>Address</u>	<u>Direction / Distance</u>	<u>Map ID</u>	<u>Page</u>
2222 LIMITED	2222 24TH STREET	SE 1/2 - 1 (0.694 mi.)	BL328	653

State- and tribal - equivalent CERCLIS

ENVIROSTOR: The Department of Toxic Substances Control's (DTSC's) Site Mitigation and Brownfields Reuse Program's (SMBRP's) EnviroStor database identifies sites that have known contamination or sites for which there may be reasons to investigate further. The database includes the following site types: Federal Superfund sites (National Priorities List (NPL)); State Response, including Military Facilities and State Superfund; Voluntary Cleanup; and School sites. EnviroStor provides similar information to the information that was available in CalSites, and provides additional site information, including, but not limited to, identification of formerly-contaminated properties that have been released for reuse, properties where environmental deed restrictions have been recorded to prevent inappropriate land uses, and risk characterization information that is used to assess potential impacts to public health and the environment at contaminated sites.

A review of the ENVIROSTOR list, as provided by EDR, and dated 12/05/2012 has revealed that there are 17 ENVIROSTOR sites within approximately 1 mile of the target property.

<u>Equal/Higher Elevation</u>	<u>Address</u>	<u>Direction / Distance</u>	<u>Map ID</u>	<u>Page</u>
898 SOUTH VAN NESS AVENUE Status: Refer: 1248 Local Agency	898 SOUTH VAN NESS AVEN	WSW 1/4 - 1/2 (0.357 mi.)	AN265	468
LICK-WILMERDING HIGH SCHOOL Status: Refer: Other Agency	450 RHODE ISLAND AVE	ENE 1/4 - 1/2 (0.463 mi.)	BD299	578
PACIFIC HEATING & SHEET METAL Status: No Further Action	3420 18TH ST	W 1/4 - 1/2 (0.500 mi.)	BF319	634
CAL FED ENTERPRISE (FORMER) Status: No Further Action	2240 24TH ST	SE 1/2 - 1 (0.688 mi.)	BL326	648
2222 LIMITED Status: Certified	2222 24TH STREET	SE 1/2 - 1 (0.694 mi.)	BL328	653

EXECUTIVE SUMMARY

<u>Equal/Higher Elevation</u>	<u>Address</u>	<u>Direction / Distance</u>	<u>Map ID</u>	<u>Page</u>
KNUDSON PARK Status: No Further Action	BTW 25TH & 26TH ST	SSE 1/2 - 1 (0.767 mi.)	330	665
BERNAL DWELLINGS Status: Refer: 1248 Local Agency	3082 HARRISON STREET, 3	S 1/2 - 1 (0.820 mi.)	332	667
Not reported Status: Refer: 1248 Local Agency	1298 HOWARD ST.	N 1/2 - 1 (0.951 mi.)	336	674
<u>Lower Elevation</u>	<u>Address</u>	<u>Direction / Distance</u>	<u>Map ID</u>	<u>Page</u>
DEHARO/RHODE ISLAND LIVE/WORK Status: Certified O&M - Land Use Restrictions Only	BETWEEN 17TH/DEHARO & 1 NE 1/4 - 1/2 (0.486 mi.)		BK317	624
WEST COAST RECYCLING CO. Status: Refer: 1248 Local Agency	350 RHODE ISLAND AVE.	NE 1/2 - 1 (0.503 mi.)	BK321	635
PIONEER SOAP CO. INC. Status: Refer: Other Agency	470 CAROLINA ST.	ENE 1/2 - 1 (0.543 mi.)	322	639
1717 17TH ST. Status: Refer: 1248 Local Agency	1717 17TH ST.	ENE 1/2 - 1 (0.571 mi.)	323	640
1601 MARIPOSA STREET Status: Active	1601 MARIPOSA STREET	ENE 1/2 - 1 (0.607 mi.)	324	641
COSTCO WHOLESALE #144 Status: Inactive - Needs Evaluation	450 10TH ST	N 1/2 - 1 (0.682 mi.)	325	643
FOREMOST HOWARD ST BRANCH Status: Refer: Other Agency	1675 HOWARD ST	NNW 1/2 - 1 (0.710 mi.)	329	658
FOLSOM/DOVE APARTMENTS Status: Refer: 1248 Local Agency	1346 FOLSOM STREET AND	N 1/2 - 1 (0.828 mi.)	333	668
CONSOLIDATED IRON WORKS Status: Certified	634 TOWNSEND STREET	NNE 1/2 - 1 (0.830 mi.)	334	669

State and tribal leaking storage tank lists

LUST: The Leaking Underground Storage Tank Incident Reports contain an inventory of reported leaking underground storage tank incidents. The data come from the State Water Resources Control Board Leaking Underground Storage Tank Information System.

A review of the LUST list, as provided by EDR, and dated 01/30/2013 has revealed that there are 127 LUST sites within approximately 0.5 miles of the target property.

<u>Equal/Higher Elevation</u>	<u>Address</u>	<u>Direction / Distance</u>	<u>Map ID</u>	<u>Page</u>
JACK KEENEY PROPERTY Status: Completed - Case Closed	2031 BRYANT STREET	NE 0 - 1/8 (0.009 mi.)	A3	13
MOORE EARTH CO. Status: Completed - Case Closed	2747 19TH ST	ESE 0 - 1/8 (0.043 mi.)	C21	35
PILALASADES DEVELOPMENT GROUP Status: Completed - Case Closed	2125 BRYANT ST	SSE 0 - 1/8 (0.046 mi.)	C37	60
YORK STREET STUDIO HOA Status: Completed - Case Closed	620 YORK ST	ENE 0 - 1/8 (0.060 mi.)	F44	69
GROSVENOR PROPRTIES, LTD Status: Completed - Case Closed	2700 19TH ST	ESE 0 - 1/8 (0.063 mi.)	C48	73

EXECUTIVE SUMMARY

<u>Equal/Higher Elevation</u>	<u>Address</u>	<u>Direction / Distance</u>	<u>Map ID</u>	<u>Page</u>
MOORE EARTH CO. (FORMERLY) Status: Completed - Case Closed	720-750 YORK STREET	ESE 0 - 1/8 (0.072 mi.)	F60	97
BUSINESS FURNITURE AND DESIGN	2650 18TH ST	NE 0 - 1/8 (0.083 mi.)	G67	109
BUSINESS FURNITURE & DESIGN Status: Completed - Case Closed	2650 18TH ST	NE 0 - 1/8 (0.083 mi.)	G69	115
MOORE EARTH COMPANY (FORMER) Status: Completed - Case Closed	2850 20TH ST.	SSE 0 - 1/8 (0.115 mi.)	H83	131
COMMERCIAL Status: Completed - Case Closed	517-519 YORK ST.	NNE 0 - 1/8 (0.119 mi.)	L87	138
CPC BEST FOODS Status: Completed - Case Closed	1890 1900 BRYANT	N 1/8 - 1/4 (0.127 mi.)	N96	150
NOW DESIGNS OF SAN FRANCISCO	540 HAMPSHIRE ST	NE 1/8 - 1/4 (0.139 mi.)	P102	161
NOW DESIGNS Status: Completed - Case Closed	540 HAMPSHIRE STREET	NE 1/8 - 1/4 (0.139 mi.)	P103	165
ROSE EXTERMINATOR Status: Completed - Case Closed	626 POTRERO AVE	ENE 1/8 - 1/4 (0.151 mi.)	Q110	180
ABBETT ELECTRIC CORP Status: Completed - Case Closed	1850 BRYANT ST	N 1/8 - 1/4 (0.160 mi.)	N116	192
1X ABBETT ELECTRIC	1850 BRYANT STREET	N 1/8 - 1/4 (0.160 mi.)	N119	202
TRALA PARTNERSHIP Status: Completed - Case Closed	445 HAMPSHIRE STREET	NE 1/8 - 1/4 (0.176 mi.)	U143	241
RUDY MARK MILLER	2440 MARIPOSA STREET	NE 1/8 - 1/4 (0.188 mi.)	P147	249
NETWORK COURIER SERVICES Status: Completed - Case Closed	2440 MARIPOSA STREET	NE 1/8 - 1/4 (0.188 mi.)	P148	251
VACANT LOT	1800 BRYANT STREET	N 1/8 - 1/4 (0.201 mi.)	X156	259
VACANT LOT Status: Completed - Case Closed	1800 BRYANT STREET	N 1/8 - 1/4 (0.201 mi.)	X157	261
ANDERSON ROWE & BUCKLEY INC. Status: Completed - Case Closed	2501 HARRISON STREET	SSW 1/8 - 1/4 (0.243 mi.)	AH209	337
ANDERSON ROWE & BUCKLEY INC.	2501 HARRISON STREET	SSW 1/8 - 1/4 (0.243 mi.)	AH210	338
JOHN O'CONNELL SCHOOL Status: Completed - Case Closed	2905 21ST ST	SSW 1/8 - 1/4 (0.244 mi.)	AH215	346
UNION OIL SS# 0053 Status: Open - Site Assessment	401 POTRERO AVE	NE 1/4 - 1/2 (0.268 mi.)	AE238	374
UNOCAL #53, POTRERO UNOCAL	401 POTRERO AVE	NE 1/4 - 1/2 (0.268 mi.)	AE239	380
PERFORMANCE SHELL OIL #2, JOE Status: Open - Site Assessment Status: Completed - Case Closed	388 POTRERO AVE	NNE 1/4 - 1/2 (0.275 mi.)	AK240	383
PERFORMANCE SHELL #2	388 POTRERO AVE	NNE 1/4 - 1/2 (0.275 mi.)	AK241	392
COMMERCIAL PROPERTY Status: Completed - Case Closed	3330 20TH ST	WSW 1/4 - 1/2 (0.278 mi.)	AF243	402
COMMERCIAL Status: Completed - Case Closed	2445 16TH STREET	N 1/4 - 1/2 (0.291 mi.)	AM245	406
LION BLDG. Status: Completed - Case Closed	2525 16TH ST	NNW 1/4 - 1/2 (0.291 mi.)	AM246	412
LION BLDG.	2525 16TH ST	NNW 1/4 - 1/2 (0.291 mi.)	AM247	414
SPCA	2500 16TH ST	N 1/4 - 1/2 (0.293 mi.)	AM248	416
SPCA Status: Completed - Case Closed	2500 16TH ST	N 1/4 - 1/2 (0.293 mi.)	AM249	418

EXECUTIVE SUMMARY

<u>Equal/Higher Elevation</u>	<u>Address</u>	<u>Direction / Distance</u>	<u>Map ID</u>	<u>Page</u>
ALL TIRE Status: Completed - Case Closed	359 POTRERO AVE	NNE 1/4 - 1/2 (0.297 mi.)	AK250	420
UNITED AUTO BODY Status: Completed - Case Closed	3360 20TH ST	WSW 1/4 - 1/2 (0.312 mi.)	AN252	425
Not reported Status: Completed - Case Closed	2300 16TH ST	NNE 1/4 - 1/2 (0.316 mi.)	255	433
DALE'S AUTO SERVICE DALE'S AUTO SERVICE Status: Completed - Case Closed	376 UTAH STREET 376 UTAH STREET	NE 1/4 - 1/2 (0.320 mi.) NE 1/4 - 1/2 (0.320 mi.)	AP257 AP258	443 444
SHELL STATION #4408 Status: Open - Assessment & Interim Remedial Action	793 SO. VAN NESS AVENUE	W 1/4 - 1/2 (0.337 mi.)	261	449
CHEVRON STATION #9-9906 Status: Completed - Case Closed	302 POTRERO AVE	NNE 1/4 - 1/2 (0.337 mi.)	262	457
POTRERO SERVICE STATION POTRERO SERVICE STATION Status: Completed - Case Closed	998 POTRERO AVE 998 POTRERO AVE	SSE 1/4 - 1/2 (0.368 mi.) SSE 1/4 - 1/2 (0.368 mi.)	AS267 AS268	472 474
W.L. BIPES CO. INC. W.L. BIPES CO. INC. Status: Completed - Case Closed	2040 17TH ST 2040 17TH ST	NE 1/4 - 1/2 (0.416 mi.) NE 1/4 - 1/2 (0.416 mi.)	AY285 AY286	525 527
RESIDENCE Status: Completed - Case Closed	2818-2822 23RD ST	SSE 1/4 - 1/2 (0.444 mi.)	BA288	532
COMMERCIAL Status: Completed - Case Closed	3140 21ST STREET	SW 1/4 - 1/2 (0.445 mi.)	289	534
CONTINENTAL BAKING CO. CONTINENTAL BAKING CO. Status: Completed - Case Closed	1525 BRYANT STREET 1525 BRYANT STREET	N 1/4 - 1/2 (0.448 mi.) N 1/4 - 1/2 (0.448 mi.)	BB292 BB293	540 546
BALTAZAR MARTINEZ TRUST Status: Completed - Case Closed	1104 YORK ST	SSE 1/4 - 1/2 (0.454 mi.)	BA296	562
LICK-WILMERDING HIGH SCHOOL Status: Completed - Case Closed	450 RHODE ISLAND AVE	ENE 1/4 - 1/2 (0.463 mi.)	BD299	578
LICK-WILMERDING HIGH SCHOOL SIEGEL'S SIEGEL'S Status: Completed - Case Closed	450 RHODE ISLAND AVE 2360 MISSION STREET 2360 MISSION STREET	ENE 1/4 - 1/2 (0.463 mi.) WSW 1/4 - 1/2 (0.463 mi.) WSW 1/4 - 1/2 (0.463 mi.)	BD300 BE301 BE302	580 582 584
COMMERCIAL Status: Completed - Case Closed	2193-2197 MISSION ST.	W 1/4 - 1/2 (0.464 mi.)	BF303	586
PARQUE NINOS UNIDOS FORMERLY C Status: Open - Inactive	3070-3090 23RD ST.	SSW 1/4 - 1/2 (0.469 mi.)	BG304	588
DUTRO MAT COMPANY Status: Completed - Case Closed	2675 FOLSOM STREET	SSW 1/4 - 1/2 (0.469 mi.)	BH306	594
DUTRO MAT COMPANY M. TOICH AND SONS ALAN SAGETALYAN Status: Open - Eligible for Closure	2675 FOLSOM STREET 1100 POTRERO AVE. 1100 POTRERO AVE	SSW 1/4 - 1/2 (0.469 mi.) SSE 1/4 - 1/2 (0.472 mi.) SSE 1/4 - 1/2 (0.472 mi.)	BH307 BJ310 BJ311	596 604 606
COMMERCIAL PROPERTY Status: Completed - Case Closed	3055 23RD STREET	SSW 1/4 - 1/2 (0.473 mi.)	BG312	615
CONTINENTAL BAKING CO. Status: Completed - Case Closed	2454 ALAMEDA ST	N 1/4 - 1/2 (0.481 mi.)	315	618

EXECUTIVE SUMMARY

<u>Lower Elevation</u>	<u>Address</u>	<u>Direction / Distance</u>	<u>Map ID</u>	<u>Page</u>
MISSION LANGUAGE SCHOOL Status: Completed - Case Closed	2929 19TH ST	SW 0 - 1/8 (0.037 mi.)	B15	24
ALABAMA ST HOUSING ASSOCIATES Status: Completed - Case Closed	2949 18TH ST	NW 0 - 1/8 (0.042 mi.)	B18	30
HERTZ-PENSKE TRUCK LEASING Status: Completed - Case Closed	2955 18TH ST	NW 0 - 1/8 (0.044 mi.)	B25	45
FORMER PENSKE TRUCK LEASING F. Status: Completed - Case Closed	2955 18TH ST	NW 0 - 1/8 (0.044 mi.)	B26	46
EIRO AUTO REPAIR Status: Completed - Case Closed Status: Open - Eligible for Closure	3014 18TH ST	WNW 0 - 1/8 (0.072 mi.)	D57	89
PEERLESS LINEN COMPANY Status: Completed - Case Closed	570 ALABAMA ST.	NW 0 - 1/8 (0.080 mi.)	D66	106
COMMERCIAL PROPERTY Status: Completed - Case Closed	3000 20TH STREET	S 0 - 1/8 (0.110 mi.)	174	119
KOCH INVESTMENT CO. UCSF/FM Status: Completed - Case Closed	3130 20TH ST 3130 20TH ST	SW 0 - 1/8 (0.114 mi.) SW 0 - 1/8 (0.114 mi.)	J78 J81	123 127
HOA - 2170 HARRISON STREET Status: Completed - Case Closed	2170 HARRISON STREET	NW 0 - 1/8 (0.124 mi.)	K92	142
VITLIN/ROSS PROPERTIES Status: Completed - Case Closed	3131 19TH ST	W 1/8 - 1/4 (0.137 mi.)	O100	156
PROJECT ARTAUD Status: Completed - Case Closed	479-499 ALABAMA ST	NNW 1/8 - 1/4 (0.146 mi.)	M105	168
JOHN O'CONNEL TECH SCHOOL Status: Completed - Case Closed	3200 20TH ST..	SW 1/8 - 1/4 (0.148 mi.)	J108	173
LOSKUTOFF PROPERTY Status: Completed - Case Closed	2407 HARRISON STREET	SW 1/8 - 1/4 (0.154 mi.)	J111	185
LOSKUTOFF PROPERTY CHARTER CONSTRUCTION, INC. Status: Completed - Case Closed	2407 HARRISON STREET 2412 HARRISON ST	SW 1/8 - 1/4 (0.154 mi.) SW 1/8 - 1/4 (0.160 mi.)	J112 J122	187 206
WESTERN HEATING & PLUMBING Status: Completed - Case Closed	600 TREAT STREET	W 1/8 - 1/4 (0.162 mi.)	O123	210
WESTERN HEATING & PLUMBING PG&E TREAT STREET COMPLEX SFFD STATION #7 Status: Completed - Case Closed	600 TREAT STREET 536 TREAT STREET 2300 FOLSOM ST	W 1/8 - 1/4 (0.162 mi.) WNW 1/8 - 1/4 (0.163 mi.) W 1/8 - 1/4 (0.220 mi.)	O124 R134 Y171	212 228 271
SFFD STATION #7 FORMER BODE GRAVEL Status: Completed - Case Closed	2300 FOLSOM STREET 386 ALABAMA ST.	W 1/8 - 1/4 (0.220 mi.) NNW 1/8 - 1/4 (0.224 mi.)	Y173 AD189	282 310
PIKE PROPERTY Status: Completed - Case Closed	3057 17TH ST	NW 1/8 - 1/4 (0.236 mi.)	AB204	330
LILLI ANN PROPERTIES Status: Completed - Case Closed	2030 HARRISON STREET	NNW 1/8 - 1/4 (0.248 mi.)	AD225	357
LILLI ANN PROPERTIES COMMERCIAL PROPERTY Status: Completed - Case Closed	2030 HARRISON STREET 2156 FOLSOM ST	NNW 1/8 - 1/4 (0.248 mi.) WNW 1/8 - 1/4 (0.249 mi.)	AD226 AG231	358 361
KIMMEL COMPANY Status: Completed - Case Closed	2140 70 FOLSOM	WNW 1/4 - 1/2 (0.257 mi.)	AG235	367

EXECUTIVE SUMMARY

<u>Lower Elevation</u>	<u>Address</u>	<u>Direction / Distance</u>	<u>Map ID</u>	<u>Page</u>
VIACOM	3070 17TH ST	NW 1/4 - 1/2 (0.261 mi.)	AJ236	370
VIACOM	3070 17TH ST	NW 1/4 - 1/2 (0.261 mi.)	AJ237	372
Status: Completed - Case Closed				
SHOTWELL COMPLEX	3235 18TH STREET	WNW 1/4 - 1/2 (0.275 mi.)	AL242	392
COMMERCIAL	298 ALABAMA ST/	NNW 1/4 - 1/2 (0.300 mi.)	251	423
Status: Completed - Case Closed				
TCI - SAN FRANCISCO	2055 FOLSOM STREET	NW 1/4 - 1/2 (0.314 mi.)	AO253	429
Status: Completed - Case Closed				
TCI - SAN FRANCISCO	2055 FOLSOM STREET	NW 1/4 - 1/2 (0.314 mi.)	AO254	431
LABORER'S	3271 18TH ST	WNW 1/4 - 1/2 (0.317 mi.)	AL256	438
Status: Completed - Case Closed				
SIMONETTA NERI PROPERTY	307 SHOTWELL STREET	WNW 1/4 - 1/2 (0.325 mi.)	AQ259	446
Status: Completed - Case Closed				
KILPATRICK'S BAKERY INC	2030 FOLSOM ST	NW 1/4 - 1/2 (0.338 mi.)	AO263	462
Status: Completed - Case Closed				
COMMERCIAL / RETAIL	2779 16TH ST	NW 1/4 - 1/2 (0.348 mi.)	AR264	465
Status: Completed - Case Closed				
J. SCHMIDT CHOCOLATE FACTORY	2000 FOLSOM STREET	NW 1/4 - 1/2 (0.364 mi.)	AR266	469
Status: Completed - Case Closed				
CCSF MUNI-HARRISON FACILITY	1940 HARRISON STREET	NNW 1/4 - 1/2 (0.372 mi.)	AT269	477
Status: Completed - Case Closed				
CCSF-MUNI FLYNN	1940 HARRISON STREET	NNW 1/4 - 1/2 (0.372 mi.)	AT270	478
KILPATRICK'S BAKERY INC.	1990 FOLSOM STREET	NW 1/4 - 1/2 (0.374 mi.)	AR271	481
Status: Completed - Case Closed				
KILPATRICK'S BAKERY INC.	1990 FOLSOM STREET	NW 1/4 - 1/2 (0.374 mi.)	AR272	484
TARGET AUTO	600 SO. VAN NESS AVE	WNW 1/4 - 1/2 (0.383 mi.)	AU273	486
Status: Completed - Case Closed				
GAS & SHOP	599 SOUTH VAN NESS AVE.	WNW 1/4 - 1/2 (0.384 mi.)	AU274	489
Status: Open - Site Assessment				
SUPER-7	595 SO. VAN NESS AVENUE	WNW 1/4 - 1/2 (0.386 mi.)	AU275	491
Status: Completed - Case Closed				
BODE GRAVEL CO.	250 FLORIDA STREET	N 1/4 - 1/2 (0.387 mi.)	AV277	497
BODE GRAVEL CO.	250 FLORIDA STREET	N 1/4 - 1/2 (0.387 mi.)	AV278	498
Status: Completed - Case Closed				
CAL TRANS MATERIALS LAB DIST 4	325 SAN BRUNO AVE	NE 1/4 - 1/2 (0.389 mi.)	AW279	500
Status: Completed - Case Closed				
CUMMINS WEST INC SVC DEPT	1960 FOLSOM	NW 1/4 - 1/2 (0.401 mi.)	AX280	504
Status: Completed - Case Closed				
CUMMINS WEST INC.	1960 FOLSOM ST	NW 1/4 - 1/2 (0.401 mi.)	AX281	508
ALBERA BROS JEEP INC	2860 16TH ST	NW 1/4 - 1/2 (0.405 mi.)	282	511
Status: Completed - Case Closed				
SAN FRANCISCO	295 SAN BRUNO AVE	NE 1/4 - 1/2 (0.411 mi.)	AW283	513
CALTRANS DISTRICT 4	295 SAN BRUNO AVE	NE 1/4 - 1/2 (0.411 mi.)	AW284	515
Status: Completed - Case Closed				
AUTO CITY GASOLINE	505 SO. VAN NESS AVE	NW 1/4 - 1/2 (0.440 mi.)	AZ287	528
Status: Open - Site Assessment				
INTERIOR RESOURCES	360 KANSAS STREET	NE 1/4 - 1/2 (0.446 mi.)	AY290	536
INTERIOR RESOURCES	360 KANSAS STREET	NE 1/4 - 1/2 (0.446 mi.)	AY291	538
Status: Completed - Case Closed				

EXECUTIVE SUMMARY

<u>Lower Elevation</u>	<u>Address</u>	<u>Direction / Distance</u>	<u>Map ID</u>	<u>Page</u>
R J MCGLENNON COMPANY INCORPOR Status: Completed - Case Closed	198 UTAH STREET	NNE 1/4 - 1/2 (0.449 mi.)	BC294	548
R.J. MCGLENNON CO., INC. QUALITY TUNE-UP/FORMER ARCO Status: Open - Eligible for Closure	198 UTAH STREET 490 SO. VAN NESS AVE.	NNE 1/4 - 1/2 (0.449 mi.) NW 1/4 - 1/2 (0.458 mi.)	BC295 AZ297	556 568
BUTTERFIELD AND BUTTERFIELD Status: Completed - Case Closed	164 UTAH ST	NNE 1/4 - 1/2 (0.461 mi.)	BC298	575
OFFICE BUILDING Status: Completed - Case Closed	1417 15TH ST	NW 1/4 - 1/2 (0.469 mi.)	305	591
CHARLES HENRY CO. (FORMER) Status: Completed - Case Closed	145 CAPP STREET	WNW 1/4 - 1/2 (0.470 mi.)	BI308	598
UNKNOWN APARTMENT BUILDING Status: Completed - Case Closed	145 CAPP STREET 460 SO. VAN NESS AVENUE	WNW 1/4 - 1/2 (0.470 mi.) NW 1/4 - 1/2 (0.485 mi.)	BI309 316	599 621
JOHNSON PROPERTY (FORMERLY) Status: Completed - Case Closed	375 RHODE ISLAND AVE	ENE 1/4 - 1/2 (0.493 mi.)	BK318	630

SLIC: SLIC Region comes from the California Regional Water Quality Control Board.

A review of the SLIC list, as provided by EDR, and dated 01/30/2013 has revealed that there are 2 SLIC sites within approximately 0.5 miles of the target property.

<u>Lower Elevation</u>	<u>Address</u>	<u>Direction / Distance</u>	<u>Map ID</u>	<u>Page</u>
PG & E TREAT AVENUE PARKING LO Facility Status: Open - Site Assessment	401 TREAT AVENUE	NW 1/8 - 1/4 (0.222 mi.)	AB182	298
TREAT AVENUE PARKING FACILITY Facility Status: Open - Inactive	1822 HARRISON ST	NNW 1/4 - 1/2 (0.500 mi.)	320	635

State and tribal registered storage tank lists

UST: The Underground Storage Tank database contains registered USTs. USTs are regulated under Subtitle I of the Resource Conservation and Recovery Act (RCRA). The data come from the State Water Resources Control Board's Hazardous Substance Storage Container Database.

A review of the UST list, as provided by EDR, and dated 12/17/2012 has revealed that there are 52 UST sites within approximately 0.25 miles of the target property.

<u>Equal/Higher Elevation</u>	<u>Address</u>	<u>Direction / Distance</u>	<u>Map ID</u>	<u>Page</u>
VACANT	2031 BRYANT ST	NE 0 - 1/8 (0.009 mi.)	A4	16
MOORE EARTH	2747 19TH ST	ESE 0 - 1/8 (0.043 mi.)	C22	38
COMMERCIAL	2125 BRYANT ST	SSE 0 - 1/8 (0.046 mi.)	C36	59
BAY GUARDIAN	2700 19TH ST	ESE 0 - 1/8 (0.063 mi.)	C47	72
2700 19TH ST BLDG	2700 19TH ST	ESE 0 - 1/8 (0.063 mi.)	C49	77
PARAMOUNT PRESS	2701 18TH ST	NE 0 - 1/8 (0.065 mi.)	G52	80
MOORE EARTH	720 YORK ST	ESE 0 - 1/8 (0.072 mi.)	F61	100
BUSINESS FURNITURE	2650 18TH ST	NE 0 - 1/8 (0.083 mi.)	G68	114
2850 20TH ST	2850 20TH ST	SSE 0 - 1/8 (0.115 mi.)	H84	134

EXECUTIVE SUMMARY

<u>Equal/Higher Elevation</u>	<u>Address</u>	<u>Direction / Distance</u>	<u>Map ID</u>	<u>Page</u>
BEST FOODS A UNIT OF CPC NORTH	1890 BRYANT ST	N 1/8 - 1/4 (0.127 mi.)	N95	146
SOUTHERN PACIFIC	2601 MARIPOSA ST	NNE 1/8 - 1/4 (0.131 mi.)	L97	151
NOW DESIGNS OF SAN	540 HAMPSHIRE ST	NE 1/8 - 1/4 (0.139 mi.)	P101	158
ROSE EXTERMINATOR	626 POTRERO AV	ENE 1/8 - 1/4 (0.151 mi.)	Q109	179
ABBETT ELECTRIC	1850 BRYANT ST	N 1/8 - 1/4 (0.160 mi.)	N118	199
CCSF/PTD/MUNI/POTR	2500 MARIPOSA ST	NE 1/8 - 1/4 (0.162 mi.)	P126	215
SF NEON INC.	690 POTRERO AV	E 1/8 - 1/4 (0.168 mi.)	T137	234
ALART MECHANICAL	445 HAMPSHIRE ST	NE 1/8 - 1/4 (0.176 mi.)	U141	238
NETWORK COURIER	2440 MARIPOSA ST	NE 1/8 - 1/4 (0.188 mi.)	P146	248
MIRAGE INVESTMENT,	2451 HARRISON ST	SSW 1/8 - 1/4 (0.192 mi.)	V149	253
NICHIREN, SHOSHU,	1800 BRYANT ST	N 1/8 - 1/4 (0.201 mi.)	X155	258
OROWEAT BAKING	1798 BRYANT ST	N 1/8 - 1/4 (0.207 mi.)	X162	265
COMMERCIAL	480 POTRERO AV	NE 1/8 - 1/4 (0.220 mi.)	W174	284
375 ALABAMA ST	375 ALABAMA ST	NNW 1/8 - 1/4 (0.232 mi.)	AD194	317
ANDERSON, ROWE &	2501 HARRISON ST	SSW 1/8 - 1/4 (0.243 mi.)	AH208	334
JOHN O'CONNELL	2905 21ST ST	SSW 1/8 - 1/4 (0.244 mi.)	AH213	341
<u>Lower Elevation</u>	<u>Address</u>	<u>Direction / Distance</u>	<u>Map ID</u>	<u>Page</u>
MISSION LANGUAGE	2929 19TH ST	SW 0 - 1/8 (0.037 mi.)	B14	23
ATLAS & CIVIC CTR	2947 18TH ST	NW 0 - 1/8 (0.041 mi.)	B17	28
VACANT LOT	2949 18TH ST	NW 0 - 1/8 (0.042 mi.)	B19	34
PENSKE TRUCK LEASING CO. L.P.	2955 18TH ST	NW 0 - 1/8 (0.044 mi.)	B24	41
PEERLESS LINEN	550 FLORIDA ST	NW 0 - 1/8 (0.045 mi.)	D30	52
600 ALABAMA STREET	600 ALABAMA ST	WNW 0 - 1/8 (0.065 mi.)	D53	81
ERIE AUTO REPAIR	3014 18TH ST	WNW 0 - 1/8 (0.072 mi.)	D54	83
PEERLESS LINEN	570 ALABAMA ST	NW 0 - 1/8 (0.080 mi.)	D64	102
COMMERCIAL	3000 20TH ST	S 0 - 1/8 (0.110 mi.)	I76	121
BEKIN'S MOVING &	3130 20TH ST	SW 0 - 1/8 (0.114 mi.)	J82	130
2170 HARRISON ST	2170 HARRISON ST	NW 0 - 1/8 (0.124 mi.)	K91	141
COMMERCIAL	3131 19TH ST	W 1/8 - 1/4 (0.137 mi.)	O99	154
PROJECT ARTAUD	479 ALABAMA ST	NNW 1/8 - 1/4 (0.146 mi.)	M104	166
SFUSD #921 - LAS	3200 20TH ST	SW 1/8 - 1/4 (0.148 mi.)	J107	171
COMMERCIAL	2407 HARRISON ST	SW 1/8 - 1/4 (0.154 mi.)	J113	189
2407 HARRISON ST	2407 HARRISON ST	SW 1/8 - 1/4 (0.154 mi.)	J114	190
CHARTER	2412 HARRISON ST	SW 1/8 - 1/4 (0.160 mi.)	J121	204
WESTERN PLUMBING &	600 TREAT AV	W 1/8 - 1/4 (0.162 mi.)	O125	213
METKIN TOOL AND	630 TREAT AV	WSW 1/8 - 1/4 (0.162 mi.)	O129	220
COMMERCIAL	2417 HARRISON ST	SW 1/8 - 1/4 (0.162 mi.)	J130	223
AUTO ELECTRICAL	3221 20TH ST	SW 1/8 - 1/4 (0.165 mi.)	S136	233
CCSF/SFFD/STATION #7	2300 FOLSOM ST	W 1/8 - 1/4 (0.220 mi.)	Y172	276
PG&E HARRISON/TREAT STREET YAR	2225 FOLSOM ST	W 1/8 - 1/4 (0.222 mi.)	AA181	292
RMM-LONESTAR	386 ALABAMA ST	NNW 1/8 - 1/4 (0.224 mi.)	AD187	304
3057 17TH ST	3057 17TH ST	NW 1/8 - 1/4 (0.236 mi.)	AB203	328
2030 HARRISON ST	2030 HARRISON ST	NNW 1/8 - 1/4 (0.248 mi.)	AD224	355
MR. RAYMOND WONG	2156 FOLSOM ST	WNW 1/8 - 1/4 (0.249 mi.)	AG232	365

State and tribal voluntary cleanup sites

VCP: Contains low threat level properties with either confirmed or unconfirmed releases and the project proponents have request that DTSC oversee investigation and/or cleanup activities and have agreed to provide coverage for DTSC's costs.

A review of the VCP list, as provided by EDR, and dated 12/05/2012 has revealed that there is 1 VCP

EXECUTIVE SUMMARY

site within approximately 0.5 miles of the target property.

<u>Lower Elevation</u>	<u>Address</u>	<u>Direction / Distance</u>	<u>Map ID</u>	<u>Page</u>
DEHARO/RHODE ISLAND LIVE/WORK	BETWEEN 17TH/DEHARO & 1 NE 1/4 - 1/2 (0.486 mi.)		BK317	624

ADDITIONAL ENVIRONMENTAL RECORDS

Local Lists of Hazardous waste / Contaminated Sites

HIST Cal-Sites: Formerly known as ASPIS, this database contains both known and potential hazardous substance sites. The source is the California Department of Toxic Substance Control. No longer updated by the state agency. It has been replaced by ENVIROSTOR.

A review of the HIST Cal-Sites list, as provided by EDR, and dated 08/08/2005 has revealed that there are 2 HIST Cal-Sites sites within approximately 1 mile of the target property.

<u>Equal/Higher Elevation</u>	<u>Address</u>	<u>Direction / Distance</u>	<u>Map ID</u>	<u>Page</u>
2222 LIMITED	2222 24TH STREET	SE 1/2 - 1 (0.694 mi.)	BL328	653
<u>Lower Elevation</u>	<u>Address</u>	<u>Direction / Distance</u>	<u>Map ID</u>	<u>Page</u>
CONSOLIDATED IRON WORKS	634 TOWNSEND STREET	NNE 1/2 - 1 (0.830 mi.)	334	669

Local Lists of Registered Storage Tanks

CA FID UST: The Facility Inventory Database contains active and inactive underground storage tank locations. The source is the State Water Resource Control Board.

A review of the CA FID UST list, as provided by EDR, and dated 10/31/1994 has revealed that there are 28 CA FID UST sites within approximately 0.25 miles of the target property.

<u>Equal/Higher Elevation</u>	<u>Address</u>	<u>Direction / Distance</u>	<u>Map ID</u>	<u>Page</u>
VACANT	2031 BRYANT ST	NE 0 - 1/8 (0.007 mi.)	A1	8
VACANT	620 YORK ST	ENE 0 - 1/8 (0.060 mi.)	F43	68
BAY GUARDIAN NEWSPAPER	2700 19TH ST	ESE 0 - 1/8 (0.063 mi.)	C45	71
PARAMOUNT PRESS	2701 18TH ST	NE 0 - 1/8 (0.065 mi.)	G51	79
BUSINESS FURNITURE AND DESIGN	2650 18TH ST	NE 0 - 1/8 (0.083 mi.)	G67	109
BEST FOODS A UNIT OF CPC NORTH	1890 BRYANT ST	N 1/8 - 1/4 (0.127 mi.)	N95	146
VACANT	2601 MARIPOSA ST	NNE 1/8 - 1/4 (0.131 mi.)	L98	153
NOW DESIGNS OF SAN FRANCISCO	540 HAMPSHIRE ST	NE 1/8 - 1/4 (0.139 mi.)	P102	161
ROSE EXTERMINATOR	626 POTRERO AVE	ENE 1/8 - 1/4 (0.151 mi.)	Q110	180
ABBOTT ELECTRIC CORP.	1850 BRYANT ST	N 1/8 - 1/4 (0.160 mi.)	N117	198
*PUC/MUN/POTRERO DIV	2500 MARIPOSA ST	NE 1/8 - 1/4 (0.162 mi.)	P127	217
SF NEON INC.	690 POTRERO AVE	E 1/8 - 1/4 (0.168 mi.)	T138	236
ALART PLUMBING, INC.	445 HAMPSHIRE ST	NE 1/8 - 1/4 (0.176 mi.)	U142	240
MIRAGE INVESTMENT, INC.	2451 HARRISON ST	SSW 1/8 - 1/4 (0.192 mi.)	V150	254
OROWHEAT BAKING CO.	1798 BRYANT ST	N 1/8 - 1/4 (0.207 mi.)	X161	264
VACANT BUILDING	375 ALABAMA ST	NNW 1/8 - 1/4 (0.232 mi.)	AD195	319
ANDERSON, ROWE & BUCKLEY, INC.	2501 HARRISON ST	SSW 1/8 - 1/4 (0.243 mi.)	AH207	333
JOHN OCONNELL COMMTY COLLEGE C	2095 21ST ST	SSW 1/8 - 1/4 (0.244 mi.)	AH214	344
<u>Lower Elevation</u>	<u>Address</u>	<u>Direction / Distance</u>	<u>Map ID</u>	<u>Page</u>
CIVIC CENTER TOWING INC	2947 18TH ST	NW 0 - 1/8 (0.041 mi.)	B16	27

EXECUTIVE SUMMARY

<u>Lower Elevation</u>	<u>Address</u>	<u>Direction / Distance</u>	<u>Map ID</u>	<u>Page</u>
HERTZ-PENSKE TRUCK LEASING INC	2955 18TH ST	NW 0 - 1/8 (0.044 mi.)	B27	47
PEERLESS LINEN	550 FLORIDA ST	NW 0 - 1/8 (0.045 mi.)	D31	54
ERIE AUTO REPAIR SHOP	3014 18TH ST	WNW 0 - 1/8 (0.072 mi.)	D56	88
PEERLESS LINEN SERVICE	570 ALABAMA ST	NW 0 - 1/8 (0.080 mi.)	D65	105
BEKIN'S MOVING & STORAGE	3130 20TH ST	SW 0 - 1/8 (0.114 mi.)	J80	126
VACANT LOT	3221 20TH ST	SW 1/8 - 1/4 (0.165 mi.)	S135	230
*SFFD/FIRE STATION #7	2300 FOLSOM ST	W 1/8 - 1/4 (0.220 mi.)	Y170	270
PG&E HARRISON/TREAT STREET YD	2225 FOLSOM ST	W 1/8 - 1/4 (0.222 mi.)	AA179	287
RMC-LONESTAR (ALABAMA PLANT)	386 ALABAMA ST	NNW 1/8 - 1/4 (0.224 mi.)	AD190	312

HIST UST: Historical UST Registered Database.

A review of the HIST UST list, as provided by EDR, and dated 10/15/1990 has revealed that there are 11 HIST UST sites within approximately 0.25 miles of the target property.

<u>Equal/Higher Elevation</u>	<u>Address</u>	<u>Direction / Distance</u>	<u>Map ID</u>	<u>Page</u>
BEST FOODS A UNIT OF CPC NORTH	1890 BRYANT ST	N 1/8 - 1/4 (0.127 mi.)	N95	146
ABBETT ELECTRIC CORP	1850 BRYANT ST	N 1/8 - 1/4 (0.160 mi.)	N116	192
ALART PLUMBING, INC.	445 HAMPSHIRE ST	NE 1/8 - 1/4 (0.176 mi.)	U144	246
ANDERSON, ROWE & BUCKLEY, INC.	2501 HARRISON ST	SSW 1/8 - 1/4 (0.243 mi.)	AH211	340

<u>Lower Elevation</u>	<u>Address</u>	<u>Direction / Distance</u>	<u>Map ID</u>	<u>Page</u>
HERTZ-PENSKE TRUCK LEASING, IN	2955 - 18TH ST.	NW 0 - 1/8 (0.044 mi.)	B23	40
PEERLESS LINEN SERVICE	575 ALABAMA ST	NW 0 - 1/8 (0.077 mi.)	D63	101
BEKINS MOVING & STORAGE	3130 20TH ST	SW 0 - 1/8 (0.114 mi.)	J77	122
(SHOTWELL SVC. CENTER)	536 TREAT AVE	WNW 1/8 - 1/4 (0.163 mi.)	R132	225
FIRE STATION #7	2300 FOLSOM ST	W 1/8 - 1/4 (0.220 mi.)	Y169	269
FOLSOM COMPLEX	2225 FOLSOM ST	W 1/8 - 1/4 (0.222 mi.)	AA180	290
SAN FRANCISCO BATCH PLANT	386 ALABAMA ST	NNW 1/8 - 1/4 (0.224 mi.)	AD188	308

SWEEPS UST: Statewide Environmental Evaluation and Planning System. This underground storage tank listing was updated and maintained by a company contacted by the SWRCB in the early 1990's. The listing is no longer updated or maintained. The local agency is the contact for more information on a site on the SWEEPS list.

A review of the SWEEPS UST list, as provided by EDR, and dated 06/01/1994 has revealed that there are 27 SWEEPS UST sites within approximately 0.25 miles of the target property.

<u>Equal/Higher Elevation</u>	<u>Address</u>	<u>Direction / Distance</u>	<u>Map ID</u>	<u>Page</u>
VACANT	620 YORK ST	ENE 0 - 1/8 (0.060 mi.)	F43	68
BAY GUARDIAN NEWSPAPER	2700 19TH AVE	ESE 0 - 1/8 (0.063 mi.)	C46	71
PARAMOUNT PRESS	2701 18TH ST	NE 0 - 1/8 (0.065 mi.)	G51	79
BUSINESS FURNITURE AND DESIGN	2650 18TH ST	NE 0 - 1/8 (0.083 mi.)	G67	109
BEST FOODS	1890 BRYANT ST	N 1/8 - 1/4 (0.127 mi.)	N94	144
VACANT	2601 MARIPOSA ST	NNE 1/8 - 1/4 (0.131 mi.)	L98	153
NOW DESIGNS OF SAN FRANCISCO	540 HAMPSHIRE ST	NE 1/8 - 1/4 (0.139 mi.)	P102	161
ROSE EXTERMINATOR	626 POTRERO AVE	ENE 1/8 - 1/4 (0.151 mi.)	Q110	180
ABBOTT ELECTRIC CORP.	1850 BRYANT ST	N 1/8 - 1/4 (0.160 mi.)	N117	198
*PUC/MUNI/POTRERO DIV	2500 MARIPOSA ST	NE 1/8 - 1/4 (0.162 mi.)	P127	217
SF NEON INC.	690 POTRERO AVE	E 1/8 - 1/4 (0.168 mi.)	T138	236
ALART PLUMBING, INC.	445 HAMPSHIRE ST	NE 1/8 - 1/4 (0.176 mi.)	U142	240

EXECUTIVE SUMMARY

<u>Equal/Higher Elevation</u>	<u>Address</u>	<u>Direction / Distance</u>	<u>Map ID</u>	<u>Page</u>
MIRAGE INVESTMENT, INC.	2451 HARRISON ST	SSW 1/8 - 1/4 (0.192 mi.)	V150	254
OROWHEAT BAKING CO.	1798 BRYANT ST	N 1/8 - 1/4 (0.207 mi.)	X161	264
VACANT BUILDING	375 ALABAMA ST	NNW 1/8 - 1/4 (0.232 mi.)	AD195	319
ANDERSON, ROWE & BUCKLEY, INC.	2501 HARRISON ST	SSW 1/8 - 1/4 (0.243 mi.)	AH207	333
JOHN O'CONNELL SCHOOL	2905 21ST ST	SSW 1/8 - 1/4 (0.244 mi.)	AH215	346
<u>Lower Elevation</u>	<u>Address</u>	<u>Direction / Distance</u>	<u>Map ID</u>	<u>Page</u>
CIVIC CENTER TOWING INC	2947 18TH ST	NW 0 - 1/8 (0.041 mi.)	B16	27
HERTZ-PENSKE TRUCK LEASING INC	2955 18TH ST	NW 0 - 1/8 (0.044 mi.)	B27	47
PEERLESS LINEN	550 FLORIDA ST	NW 0 - 1/8 (0.045 mi.)	D31	54
ERIE AUTO REPAIR SHOP	3014 18TH ST	WNW 0 - 1/8 (0.072 mi.)	D56	88
PEERLESS LINEN SERVICE	570 ALABAMA ST	NW 0 - 1/8 (0.080 mi.)	D65	105
BEKIN'S MOVING & STORAGE	3130 20TH ST	SW 0 - 1/8 (0.114 mi.)	J80	126
VACANT LOT	3221 20TH ST	SW 1/8 - 1/4 (0.165 mi.)	S135	230
*SFFD/FIRE STATION #7	2300 FOLSOM ST	W 1/8 - 1/4 (0.220 mi.)	Y170	270
PG&E HARRISON/TREAT STREET YD	2225 FOLSOM ST	W 1/8 - 1/4 (0.222 mi.)	AA179	287
RMC-LONESTAR (ALABAMA PLANT)	386 ALABAMA ST	NNW 1/8 - 1/4 (0.224 mi.)	AD190	312

Local Land Records

DEED: The use of recorded land use restrictions is one of the methods the DTSC uses to protect the public from unsafe exposures to hazardous substances and wastes .

A review of the DEED list, as provided by EDR, and dated 12/10/2012 has revealed that there is 1 DEED site within approximately 0.5 miles of the target property.

<u>Lower Elevation</u>	<u>Address</u>	<u>Direction / Distance</u>	<u>Map ID</u>	<u>Page</u>
DEHARO/RHODE ISLAND LIVE/WORK	BETWEEN 17TH/DEHARO & 1 NE 1/4 - 1/2 (0.486 mi.)		BK317	624

Other Ascertainable Records

RCRA NonGen / NLR: RCRAInfo is EPA's comprehensive information system, providing access to data supporting the Resource Conservation and Recovery Act (RCRA) of 1976 and the Hazardous and Solid Waste Amendments (HSWA) of 1984. The database includes selective information on sites which generate, transport, store, treat and/or dispose of hazardous waste as defined by the Resource Conservation and Recovery Act (RCRA). Non-Generators do not presently generate hazardous waste.

A review of the RCRA NonGen / NLR list, as provided by EDR, and dated 02/12/2013 has revealed that there is 1 RCRA NonGen / NLR site within approximately 0.25 miles of the target property.

<u>Lower Elevation</u>	<u>Address</u>	<u>Direction / Distance</u>	<u>Map ID</u>	<u>Page</u>
LONE STAR CEMENT	386 ALABAMA	NNW 1/8 - 1/4 (0.224 mi.)	AD191	314

EXECUTIVE SUMMARY

FUDS: The Listing includes locations of Formerly Used Defense Sites Properties where the US Army Corps Of Engineers is actively working or will take necessary cleanup actions.

A review of the FUDS list, as provided by EDR, and dated 12/31/2011 has revealed that there is 1 FUDS site within approximately 1 mile of the target property.

<u>Equal/Higher Elevation</u>	<u>Address</u>	<u>Direction / Distance</u>	<u>Map ID</u>	<u>Page</u>
FORT MASON PORT OF EMBARKATION		SSW 1/4 - 1/2 (0.281 mi.)	AH244	406

HIST CORTESE: The sites for the list are designated by the State Water Resource Control Board [LUST], the Integrated Waste Board [SWF/LS], and the Department of Toxic Substances Control [CALSTATES]. This listing is no longer updated by the state agency.

A review of the HIST CORTESE list, as provided by EDR, and dated 04/01/2001 has revealed that there are 66 HIST CORTESE sites within approximately 0.5 miles of the target property.

<u>Equal/Higher Elevation</u>	<u>Address</u>	<u>Direction / Distance</u>	<u>Map ID</u>	<u>Page</u>
JACK KEENEY PROPERTY	2031 BRYANT STREET	NE 0 - 1/8 (0.009 mi.)	A3	13
MOORE EARTH CO.	2747 19TH ST	ESE 0 - 1/8 (0.043 mi.)	C21	35
YORK STREET STUDIO HOA	620 YORK ST	ENE 0 - 1/8 (0.060 mi.)	F44	69
GROSVENOR PROPERTIES, LTD	2700 19TH ST	ESE 0 - 1/8 (0.063 mi.)	C48	73
MOORE EARTH COMPANY	720 50 YORK	ESE 0 - 1/8 (0.072 mi.)	F62	101
BUSINESS FURNITURE & DESIGN	2650 18TH ST	NE 0 - 1/8 (0.083 mi.)	G69	115
MOORE EARTH COMPANY (FORMER)	2850 20TH ST.	SSE 0 - 1/8 (0.115 mi.)	H83	131
CPC BEST FOODS	1890 1900 BRYANT	N 1/8 - 1/4 (0.127 mi.)	N96	150
NOW DESIGNS	540 HAMPSHIRE STREET	NE 1/8 - 1/4 (0.139 mi.)	P103	165
ABBETT ELECTRIC CORP	1850 BRYANT ST	N 1/8 - 1/4 (0.160 mi.)	N116	192
TRALA PARTNERSHIP	445 HAMPSHIRE STREET	NE 1/8 - 1/4 (0.176 mi.)	U143	241
NETWAK COURIER SERVICES	2440 MARIPOSA STREET	NE 1/8 - 1/4 (0.188 mi.)	P148	251
VACANT LOT	1800 BRYANT STREET	N 1/8 - 1/4 (0.201 mi.)	X157	261
ANDERSON ROWE & BUCKLEY INC.	2501 HARRISON STREET	SSW 1/8 - 1/4 (0.243 mi.)	AH209	337
JOHN O'CONNELL SCHOOL	2905 21ST ST	SSW 1/8 - 1/4 (0.244 mi.)	AH215	346
UNION OIL SS# 0053	401 POTRERO AVE	NE 1/4 - 1/2 (0.268 mi.)	AE238	374
PERFORMANCE SHELL OIL #2, JOE	388 POTRERO AVE	NNE 1/4 - 1/2 (0.275 mi.)	AK240	383
COMMERCIAL PROPERTY	3330 20TH ST	WSW 1/4 - 1/2 (0.278 mi.)	AF243	402
LION BLDG.	2525 16TH ST	NNW 1/4 - 1/2 (0.291 mi.)	AM246	412
SPCA	2500 16TH ST	N 1/4 - 1/2 (0.293 mi.)	AM249	418
ALL TIRE	359 POTRERO AVE	NNE 1/4 - 1/2 (0.297 mi.)	AK250	420
UNITED AUTO BODY	3360 20TH ST	WSW 1/4 - 1/2 (0.312 mi.)	AN252	425
Not reported	2300 16TH ST	NNE 1/4 - 1/2 (0.316 mi.)	255	433
DALE'S AUTO SERVICE	376 UTAH STREET	NE 1/4 - 1/2 (0.320 mi.)	AP258	444
CHEVRON STATION #9-9906	302 POTRERO AVE	NNE 1/4 - 1/2 (0.337 mi.)	262	457
POTRERO SERVICE STATION	998 POTRERO AVE	SSE 1/4 - 1/2 (0.368 mi.)	AS268	474
W.L. BIPES CO. INC.	2040 17TH ST	NE 1/4 - 1/2 (0.416 mi.)	AY286	527
CONTINENTAL BAKING CO.	1525 BRYANT STREET	N 1/4 - 1/2 (0.448 mi.)	BB293	546
LICK-WILMERDING HIGH SCHOOL	450 RHODE ISLAND AVE	ENE 1/4 - 1/2 (0.463 mi.)	BD299	578
SIEGEL'S	2360 MISSION STREET	WSW 1/4 - 1/2 (0.463 mi.)	BE302	584
DUTRO MAT COMPANY	2675 FOLSOM STREET	SSW 1/4 - 1/2 (0.469 mi.)	BH306	594
ALAN SAGETALYAN	1100 POTRERO AVE	SSE 1/4 - 1/2 (0.472 mi.)	BJ311	606
EMBARCADERO MORT COMPANY	3070 90 23RD	SSW 1/4 - 1/2 (0.481 mi.)	BG314	618
CONTINENTAL BAKING CO.	2454 ALAMEDA ST	N 1/4 - 1/2 (0.481 mi.)	315	618
<u>Lower Elevation</u>	<u>Address</u>	<u>Direction / Distance</u>	<u>Map ID</u>	<u>Page</u>
EIRO AUTO REPAIR	3014 18TH ST	WNW 0 - 1/8 (0.072 mi.)	D57	89
PEERLESS LINEN COMPANY	570 ALABAMA ST.	NW 0 - 1/8 (0.080 mi.)	D66	106

EXECUTIVE SUMMARY

<u>Lower Elevation</u>	<u>Address</u>	<u>Direction / Distance</u>	<u>Map ID</u>	<u>Page</u>
UCSF/IM	3130 20TH ST	SW 0 - 1/8 (0.114 mi.)	J81	127
HOA - 2170 HARRISON STREET	2170 HARRISON STREET	NW 0 - 1/8 (0.124 mi.)	K92	142
VITLIN/ROSS PROPERTIES	3131 19TH ST	W 1/8 - 1/4 (0.137 mi.)	O100	156
PROJECT ARTAUD	479 99 ALABAMA	NNW 1/8 - 1/4 (0.146 mi.)	M106	170
JOHN O'CONNEL TECH SCHOOL	3200 20TH ST..	SW 1/8 - 1/4 (0.148 mi.)	J108	173
LOSKUTOFF PROPERTY	2407 HARRISON STREET	SW 1/8 - 1/4 (0.154 mi.)	J111	185
WESTERN HEATING & PLUMBING	600 TREAT STREET	W 1/8 - 1/4 (0.162 mi.)	O123	210
PG & E TREAT	536 TREAT	WNW 1/8 - 1/4 (0.163 mi.)	R131	225
SFFD STATION #7	2300 FOLSOM ST	W 1/8 - 1/4 (0.220 mi.)	Y171	271
PIKE PROPERTY	3057 17TH ST	NW 1/8 - 1/4 (0.236 mi.)	AB204	330
LILLI ANN PROPERTIES	2030 HARRISON STREET	NNW 1/8 - 1/4 (0.248 mi.)	AD225	357
KIMMEL COMPANY	2140 70 FOLSOM	WNW 1/4 - 1/2 (0.257 mi.)	AG235	367
VIACOM	3070 17TH ST	NW 1/4 - 1/2 (0.261 mi.)	AJ237	372
SHOTWELL COMPLEX	3235 18TH STREET	WNW 1/4 - 1/2 (0.275 mi.)	AL242	392
TCI - SAN FRANCISCO	2055 FOLSOM STREET	NW 1/4 - 1/2 (0.314 mi.)	AO253	429
SIMONETTA NERI PROPERTY	307 SHOTWELL STREET	WNW 1/4 - 1/2 (0.325 mi.)	AQ259	446
KILPATRICK'S BAKERY INC	2030 FOLSOM ST	NW 1/4 - 1/2 (0.338 mi.)	AO263	462
COMMERCIAL / RETAIL	2779 16TH ST	NW 1/4 - 1/2 (0.348 mi.)	AR264	465
J. SCHMIDT CHOCOLATE FACTORY	2000 FOLSOM STREET	NW 1/4 - 1/2 (0.364 mi.)	AR266	469
CCSF MUNI-HARRISON FACILITY	1940 HARRISON STREET	NNW 1/4 - 1/2 (0.372 mi.)	AT269	477
KILPATRICK'S BAKERY INC.	1990 FOLSOM STREET	NW 1/4 - 1/2 (0.374 mi.)	AR271	481
SUPER 7 #23972	595 S VAN NESS AVE	WNW 1/4 - 1/2 (0.386 mi.)	AU276	494
BODE GRAVEL CO.	250 FLORIDA STREET	N 1/4 - 1/2 (0.387 mi.)	AV278	498
CAL TRANS MATERIALS LAB DIST 4	325 SAN BRUNO AVE	NE 1/4 - 1/2 (0.389 mi.)	AW279	500
CUMMINS WEST INC SVC DEPT	1960 FOLSOM	NW 1/4 - 1/2 (0.401 mi.)	AX280	504
CALTRANS DISTRICT 4	295 SAN BRUNO AVE	NE 1/4 - 1/2 (0.411 mi.)	AW284	515
INTERIOR RESOURCES	360 KANSAS STREET	NE 1/4 - 1/2 (0.446 mi.)	AY291	538
R J MCGLENNAN COMPANY INCORPOR	198 UTAH STREET	NNE 1/4 - 1/2 (0.449 mi.)	BC294	548
CHARLES HENRY CO. (FORMER)	145 CAPP STREET	WNW 1/4 - 1/2 (0.470 mi.)	BI308	598
JOHNSON PROPERTY (FORMERLY)	375 RHODE ISLAND AVE	ENE 1/4 - 1/2 (0.493 mi.)	BK318	630

Notify 65: Listings of all Proposition 65 incidents reported to counties by the State Water Resources Control Board and the Regional Water Quality Control Board. This database is no longer updated by the reporting agency.

A review of the Notify 65 list, as provided by EDR, and dated 10/21/1993 has revealed that there are 7 Notify 65 sites within approximately 1 mile of the target property.

<u>Equal/Higher Elevation</u>	<u>Address</u>	<u>Direction / Distance</u>	<u>Map ID</u>	<u>Page</u>
UNKNOWN	3101 MISSION STREET	SSW 1/2 - 1 (0.964 mi.)	337	679

<u>Lower Elevation</u>	<u>Address</u>	<u>Direction / Distance</u>	<u>Map ID</u>	<u>Page</u>
Not reported	307 SHOTWELL STREET	WNW 1/4 - 1/2 (0.325 mi.)	AQ260	449
UNKNOWN	145 CAPP STREET	WNW 1/4 - 1/2 (0.470 mi.)	BI309	599
ARCO STATION #444	1798 MISSION STREET	NW 1/2 - 1 (0.691 mi.)	327	652
THE GLIDDEN COMPANY	1000 16TH STREET	ENE 1/2 - 1 (0.809 mi.)	331	666
UNKOWN	1200 17TH STREET	ENE 1/2 - 1 (0.835 mi.)	335	674
FORMER FLAIR ELECTRO SALES	516 TOWNSEND STREET	NE 1/2 - 1 (0.986 mi.)	338	681

EXECUTIVE SUMMARY

DRYCLEANERS: A list of drycleaner related facilities that have EPA ID numbers. These are facilities with certain SIC codes: power laundries, family and commercial; garment pressing and cleaners' agents; linen supply; coin-operated laundries and cleaning; drycleaning plants except rugs; carpet and upholster cleaning; industrial launderers; laundry and garment services.

A review of the DRYCLEANERS list, as provided by EDR, and dated 12/11/2012 has revealed that there is 1 DRYCLEANERS site within approximately 0.25 miles of the target property.

<u>Lower Elevation</u>	<u>Address</u>	<u>Direction / Distance</u>	<u>Map ID</u>	<u>Page</u>
DAVID FAMILY ALLEN TRUST	550 FLORIDA ST	NW 0 - 1/8 (0.045 mi.)	D29	50

EDR HIGH RISK HISTORICAL RECORDS

EDR Exclusive Records

EDR US Hist Auto Stat: EDR has searched selected national collections of business directories and has collected listings of potential gas station/filling station/service station sites that were available to EDR researchers. EDR's review was limited to those categories of sources that might, in EDR's opinion, include gas station/filling station/service station establishments. The categories reviewed included, but were not limited to gas, gas station, gasoline station, filling station, auto, automobile repair, auto service station, service station, etc. This database falls within a category of information EDR classifies as "High Risk Historical Records", or HRHR. EDR's HRHR effort presents unique and sometimes proprietary data about past sites and operations that typically create environmental concerns, but may not show up in current government records searches.

A review of the EDR US Hist Auto Stat list, as provided by EDR, has revealed that there are 34 EDR US Hist Auto Stat sites within approximately 0.25 miles of the target property.

<u>Equal/Higher Elevation</u>	<u>Address</u>	<u>Direction / Distance</u>	<u>Map ID</u>	<u>Page</u>
SAN FRANCISCO AUTO REPAIR CENT	611 FLORIDA ST	NW 0 - 1/8 (0.016 mi.)	B9	18
Not reported	2850 20TH ST	SSE 0 - 1/8 (0.115 mi.)	H85	136
VIC S SERVICE STATION	600 POTRERO AVE	ENE 1/8 - 1/4 (0.170 mi.)	Q139	237
EWING C E	601 POTRERO AVE	ENE 1/8 - 1/4 (0.172 mi.)	Q140	238
Not reported	579 POTRERO AVE	ENE 1/8 - 1/4 (0.177 mi.)	Q145	247
F & G AUTOMOTIVE REPAIR	707 TREAT AVE	SW 1/8 - 1/4 (0.196 mi.)	S153	256
BERTELSEN L T	519 POTRERO AVE	NE 1/8 - 1/4 (0.197 mi.)	W154	257
CRUZ GULF SERVICE	501 POTRERO AVE	NE 1/8 - 1/4 (0.205 mi.)	W158	263
FRANK & SAM PEERLESS SERVICE S	1798 BRYANT	N 1/8 - 1/4 (0.206 mi.)	X159	263
LOGAN S SERVICE	2700 17TH	N 1/8 - 1/4 (0.206 mi.)	X160	264
FRANK & SAM PEERLESS SERVICE S	1798 BRYANT ST	N 1/8 - 1/4 (0.207 mi.)	X163	268
ROBERT ALEXIS	1790 BRYANT	N 1/8 - 1/4 (0.213 mi.)	X164	268
ROBERT ALEXIS	1790 BRYANT ST	N 1/8 - 1/4 (0.213 mi.)	X165	268
Not reported	375 ALABAMA ST	NNW 1/8 - 1/4 (0.232 mi.)	AD196	321
Not reported	450 POTRERO AVE	NE 1/8 - 1/4 (0.233 mi.)	AE197	321
WERNER W A	2381 FOLSOM ST	WSW 1/8 - 1/4 (0.235 mi.)	AF201	328
FRANK S SHELL SERVICE	2399 19TH ST	E 1/8 - 1/4 (0.236 mi.)	202	328
WERNER W A	2381 FOLSOM	WSW 1/8 - 1/4 (0.238 mi.)	AF205	332
Not reported	2398 FOLSOM ST	WSW 1/8 - 1/4 (0.244 mi.)	AF216	350
METRONICS	2647 21ST ST	SSE 1/8 - 1/4 (0.248 mi.)	AI227	360

<u>Lower Elevation</u>	<u>Address</u>	<u>Direction / Distance</u>	<u>Map ID</u>	<u>Page</u>
CELICA SALON	729 FLORIDA ST	SSW 0 - 1/8 (0.048 mi.)	E38	64
ERIE AUTO REPAIR	3014 18TH	WNW 0 - 1/8 (0.072 mi.)	D55	87